

GEOTECHNIQUE[®]
PTY LTD

ABN 64 002 841 063




PRELIMINARY SITE INVESTIGATION

PROPOSED MIXED USE REDEVELOPMENT

**LOT 2 IN DP1213272 AND LOT 50 IN DP1008602
4 AND 6 CENTURY CIRCUIT, NORWEST**

REPORT NO 20291/1-AAR1 6 SEPTEMBER 2023



GEOTECHNIQUE[®]
PTY LTD

ABN 64 002 841 063



Job No: 20291/1
Our Ref: 20291/1-AAR1
6 September 2023

Mulpha Australia Limited
Level 6, 99 Macquarie Street
SYDNEY NSW 2000
Email: MWatt@mulpha.com.au

Attention: Mr M Watt

Dear Sir

re: **Proposed Mixed Use Redevelopment
Lot 2 in DP1213272 and Lot 50 in DP1008602
4 and 6 Century Circuit, Norwest
Preliminary Site Investigation**

Please find herewith our preliminary site investigation (PSI) report for the above site. It is understood that the site is proposed for a contemporary transit-oriented mixed use redevelopment.

A summary of the outcome of the assessment is presented in the Executive Summary.


If you have any questions, please do not hesitate to contact the undersigned.

Yours faithfully
GEOTECHNIQUE PTY LTD

SAURABH SAPKOTA
Senior Engineer
B.E (Civil), MIEAust

Reviewed by

ANWAR BARBHUYIA
Senior Associate
B.E (Civil), MEngSc (Enviro), MIEAust



GEOTECHNIQUE[®]
PTY LTD

ABN 64 002 841 063



EXECUTIVE SUMMARY

Further to limited preliminary contamination assessment of a parcel of land currently registered as Lot 2 in DP1213272, located at 4 Century Circuit, Norwest (Report, Our Ref: 13342/1-L1R1 dated 15 December 2014), this executive summary presents a synopsis of a preliminary site investigation (PSI) for a parcel of land currently registered as Lot 2 in DP1213272 and Lot 50 in DP1008602, located at 4 and 6 Century Circuit, Norwest, in the local government area of The Hills Shire (hereafter referred as the site), indicated on Figure 1 (page 1 of the report).

It is understood that the site is proposed for a contemporary transit-oriented mixed use redevelopment.

The objectives of the assessment were to ascertain whether the site potentially presents a risk of harm to human health and the environment, and to determine the suitability of the site for the proposed redevelopment, in consideration of State Environmental Planning Policy (Resilience and Hazards, 2021-Chapter 4 Remediation of Land) under the Environmental Planning and Assessment Act 1979.

The scope of work included site reconnaissance, review of previous contamination assessment reports, site history information and geological maps, and preparation of this report.

The findings of this PSI are summarised as follows:

- The site primarily comprised of a service station, commercial buildings and bitumen covered ground.
- The site is proposed for a contemporary transit-oriented mixed use redevelopment.
- A previous investigation was conducted by Geotechnique in 2014 with a limited number of boreholes. The laboratory test results indicated the soil at the borehole locations are environmentally suitable to retain or reuse as fill within the site, which is proposed for a contemporary transit-oriented mixed use redevelopment. All fill encountered at the 8 locations were classified as general solid waste. Similarly, the natural shale/siltstone at BH3 is also classified as general solid waste due to the elevated Metal concentrations and detection of TPH and PAH. Any excess fill from the eight borehole locations and natural shale/siltstone at BH3 requiring removal from the site, could be removed under General Solid Waste classification and must be transported and disposed of at an EPA licensed landfill facility in accordance with NSW EPA requirements. Also based on the laboratory test results of the deeper natural soil in boreholes BH1, BH2 and BH4 to BH8, beneath the fill and under the *Protection of the Environment Operations (Waste) Regulation 2005* and the "Waste Classification Guidelines Part 1: Classifying Waste", NSW DECC 2014 (November), we consider that the natural soil at those seven limited borehole locations is classified as VENM.

Based on this assessment, in our opinion, that the site is considered suitable for the proposed contemporary transit-oriented mixed use redevelopment subject to implementation of the following recommendations, prior to earthworks:

- Sampling and testing of soils at additional 55 locations across the site, following removal of the site features, to confirm the contamination status of the site and waste classification of the soil to be removed due to the basement construction.
- Further sampling and testing of the deeper natural shale/siltstone at BH3.
- The laboratory test results of limited samples in service station area were below the adopted assessment criteria; however, we are of the opinion that the assessment of the soil, groundwater and soil vapour within the service station must be carried out in accordance with the current NSW EPA 2014 *Technical Note: Investigation of Service Station Sites, as well as tanks & pipes integrity test* in order to confirm the contamination status of the service station.
- Validation of the underground storage tank areas following removal of the tanks and pipes within the service station.
- Development of a remedial action plan (RAP) to remediate any contaminated soil and/or groundwater if identified through the recommended additional sampling and testing, followed by appropriate validation.

If any suspect materials (identified by unusual staining, odour, discolouration, or inclusions such as building rubble, asbestos sheets/pieces/pipes, ash material, etc.) are encountered during any stage of future earthworks/site preparation/demolitions, Unexpected Finds Management Protocol (Appendix F) should be implemented. In the event of contamination, detailed assessment, remediation and validation will be necessary.

For any materials to be excavated and removed from the site, it is recommended that waste classification of the materials, in accordance with the "Waste Classification Guidelines Part 1: Classifying Waste" (NSW EPA 2014), NSW EPA resource recovery exemptions and orders under the Protection of the Environment Operations (Waste) Regulation 2014, or NSW EPA Certification: Virgin excavated natural material is undertaken prior to disposal at an appropriately licensed landfill or potential re-use at other sites.

Any imported soil (fill) must be assessed by a qualified environmental consultant, prior to importation, to ensure suitability for the proposed use. In addition, the imported fill must not contain asbestos and ash, be free of unusual odour, not be discoloured and not acid sulphate soil or potential acid sulphate soil. The imported fill should either be virgin excavated natural material (VENM) or excavated natural material (ENM).

Reference should be made to Section 10.0 of the report, and Appendix G, which set out details of the limitations of the assessment.

TABLE OF CONTENTS

	Page
1.0 INTRODUCTION -----	1
2.0 SCOPE OF WORK -----	2
3.0 SITE IDENTIFICATION -----	2
4.0 SITE HISTORY -----	2
4.1 Aerial Photographs -----	2
4.2 NSW Land Registry Services Records -----	3
4.3 Section 10.7 (2 & 5) Planning Certificate -----	3
4.4 NSW EPA Record of Notices and Environment Protection Licences -----	4
5.0 REVIEW OF PREVIOUS REPORT -----	4
6.0 SITE CONDITION AND SURROUNDING ENVIRONMENT -----	6
6.1 Site Condition -----	6
6.2 Surrounding Environment -----	7
7.0 TOPOGRAPHY, GEOLOGY & HYDROGEOLOGY -----	7
8.0 POTENTIAL FOR CONTAMINATION / CONCEPTUAL SITE MODEL -----	8
8.1 Potential Areas of Environmental Concern -----	8
8.2 Potentially Contaminated Media -----	8
8.3 Potential Migration -----	9
9.0 CONCLUSION AND RECOMMENDATIONS -----	9
10.0 LIMITATIONS -----	11

LIST OF REFERENCES

DRAWINGS

Drawing No 20291/1-AA1	Site Features
Drawing No 13342/1-AA1	Site Features & Borehole Locations

APPENDICES

APPENDIX A	Aerial Photographs
APPENDIX B	NSW Land Registry Services Records
APPENDIX C	Section 10.7 (2 & 5) Planning Certificates
APPENDIX D	NSW EPA Record of Notices & Environment Protection Licences
APPENDIX E	Groundwater Map
APPENDIX F	Unexpected Finds Management Protocol
APPENDIX G	Environmental Notes

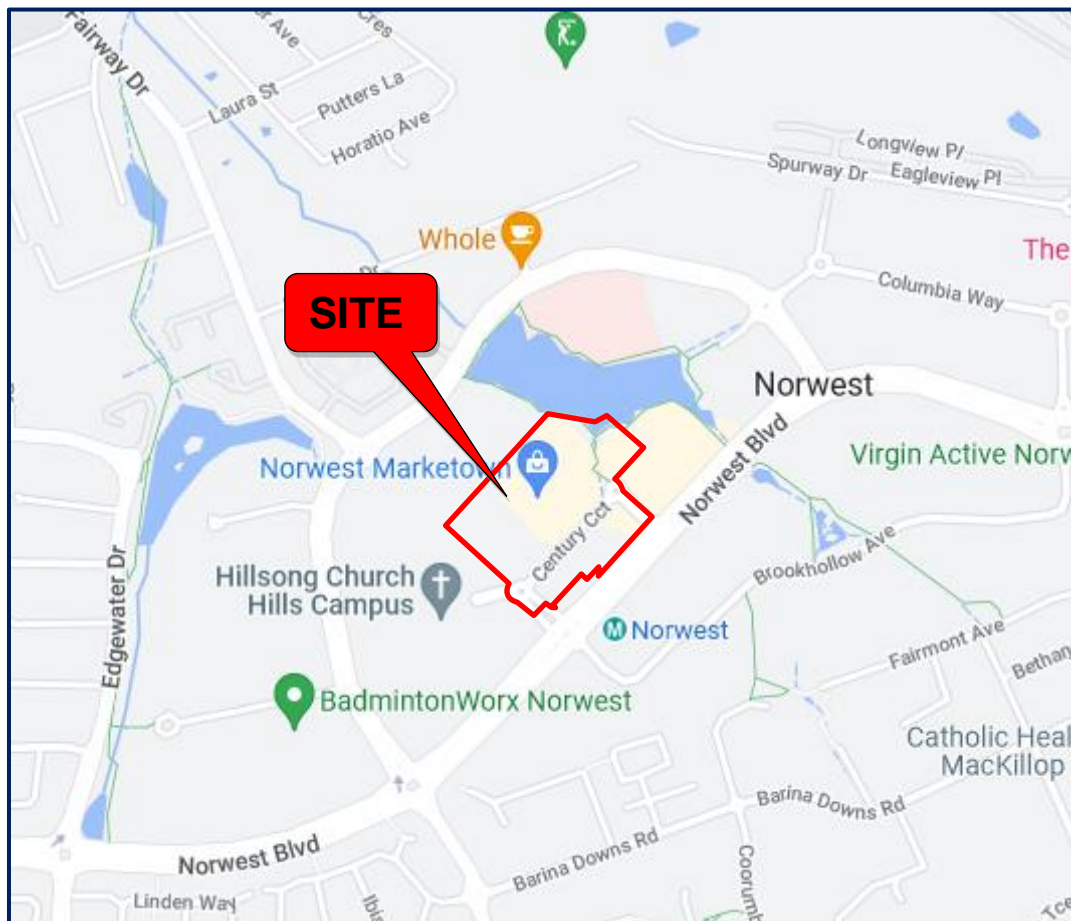
20291/1-AAR1

Lot 2 in DP1213272 and Lot 5080 in DP1008602 - 4 and 6 Century Circuit, Norwest

1.0 INTRODUCTION

Further to limited preliminary contamination assessment of a parcel of land currently registered as Lot 2 in DP1213272, located at 4 Century Circuit, Norwest (Report, Our Ref: 13342/1-L1R1 dated 15 December 2014) and as requested, this report presents the results of a preliminary site investigation (PSI) for a parcel of land currently registered as Lot 2 in DP1213272 and Lot 5080 in DP1008602, located at 4 and 6 Century Circuit, Norwest, in the local government area of The Hills Shire (hereafter referred to as the site), as indicated on Figure 1 below.

FIGURE 1



Map Data ©2022 Google

It is understood that the site is proposed for a contemporary transit-oriented mixed use redevelopment.

The objectives of the assessment were to ascertain whether the site potentially presents a risk of harm to human health and the environment, and to determine the suitability of the site for the proposed redevelopment, in consideration of State Environmental Planning Policy (Resilience and Hazards, 2021-Chapter 4 Remediation of Land) under the Environmental Planning and Assessment Act 1979.

This report was prepared generally in accordance with the NSW Environment Protection Authority (EPA), "Consultants Reporting on Contaminated Land" – 2020.

20291/1-AAR1

Lot 2 in DP1213272 and Lot 5080 in DP1008602 - 4 and 6 Century Circuit, Norwest

2.0 SCOPE OF WORK

To achieve the objective of this assessment, the following scope of work was conducted in accordance with our fee proposal (Q10065) dated 21 September 2022:

- A desktop study of;
 - Review of available previous contamination reports for the site
 - Historical aerial photographs
 - NSW Land Registry Services Records
 - Section 10.7 (2 & 5) Planning Certificates
 - NSW Environment Protection Authority (EPA) records
 - Groundwater bore records of Department of Primary Industries, Office of Water
 - Soil and geological maps
- Inspection by an Environmental Scientist/Engineer from Geotechnique Pty Ltd (Geotechnique) to identify the site conditions and any areas of potential environmental concern based on visual and olfactory indicators of potential contamination.
- Preparation of this report.

3.0 SITE IDENTIFICATION

The site is located at 4 and 6 Century Circuit, Norwest, in the local government area of The Hills Shire and is registered as Lot 2 in DP1213272 and Lot 5080 in DP1008602.

As shown on Drawing No 20291/1-AA1, the site is irregular in shape, covering an area of 4.641 hectares (ha).

Reference may be made to the cadastral and deposited plans in Appendix B for details of the site location and dimensions.

4.0 SITE HISTORY

In order to formulate a picture of the site history and to assist in identification of any potential contamination, Geotechnique obtained and/or reviewed information including historical aerial photographs, NSW Land Registry Services records, Planning Certificates issued by Council under Section 10.7 of the Environmental Planning and Assessment Act 1979, groundwater bore records of Department of Primary Industries, Office of Water and NSW EPA records regarding notices for contaminated land. The information reviewed is presented in the following sub-sections.

4.1 Aerial Photographs

Aerial photographs taken in 1954, 1964, 1969, 1977, 1985, 1993, 2004, September 2012 and September 2022 were examined. Copies of the aerial photographs are attached in Appendix A. The writer made the following observations. Due to scale, some of the listed observations are best interpretations only.

All the aerial photographs indicate that Bringelly Road is adjacent to the southern boundary of the site.

20291/1-AAR1

Lot 2 in DP1213272 and Lot 5080 in DP1008602 - 4 and 6 Century Circuit, Norwest

1954	The site and adjoining properties appear to be part of vacant land.
1964	The site and adjoining properties appear to remain unchanged since 1954.
1969	The site and adjoining properties appear to remain unchanged since 1964.
1977	The site and adjoining properties appear to remain unchanged since 1969.
1985	The site and surrounding land appear to remain unchanged since 1977.
1993	A road appears on the south eastern boundary of the site, construction activities appear on further along that road. A dam or manmade lake has been constructed in the adjoining north western land. The land adjoining the west of the site appears to remain unchanged since 1985.
2004	The site appears to be developed into a large commercial space with large building and large carpark space. The adjoining land to the east and south also appears to be developed into a commercial space, and the land to the west appears to be utilised as a vehicular carpark space. The distant northern land was developed into commercial land.
September 2012	The site and surrounding land appear to remain unchanged since 2004
September 2022	The site and surrounding land appear to remain unchanged since September 2012.

In summary, the aerial photographs reveal that the site was vacant land prior to 1954 and until 1985. The site was subject to construction activities between 1993 and 2004, when the site was developed into commercial land. Similarly, the land to the east and west of the site appeared to be vacant prior to 1954 and was developed into what appears to be buildings of commercial nature from 1993. The land to the north was also vacant prior to 1954 and until prior to 1993 when a dam /manmade lake was constructed. The northern adjoining land beyond the lake was developed into commercial land in 2000s.

4.2 NSW Land Registry Services Records

The chronological list of proprietors for the site is presented in Appendix B.

The records indicate various current and past owners (primarily commercial) of the site. Based on the records, the site has been utilised by commercial companies from since 1950.

The site is leased to The Shell Company of Australia Limited of Padsite 3 to use as service station and supermarket store since 2022 until 2032.

4.3 Section 10.7 (2 & 5) Planning Certificate

Planning Certificate Nos 73737 and 73738, under Section 10.7 (2 & 5) of the Environmental Planning and Assessment Act 1979, for Lot 2 in DP1213272 and Lot 5080 in DP1008602 respectively, issued on 12 October 2022 by Hills Shire Council, indicated the following:

- The site is zoned as B2 Local Centre and SP2 Infrastructure under SEPP (Precincts – Western Parkland City) 2021 – (Hills Shire Development Control Plan) 2012.
- The site is not located in a conservation area.
- An item of environmental heritage is not situated on the site.
- The site is not affected by coastal hazards.

20291/1-AAR1

Lot 2 in DP1213272 and Lot 5080 in DP1008602 - 4 and 6 Century Circuit, Norwest

- The site is not proclaimed to mine subsidence district within the meaning of the *Coal Mine Subsidence Compensation Act 2017*.
- The site is not affected by road widening or road realignment environmental planning instrument.
- Council has not been notified by NSW Fair Trading that the site includes any residential premises that are listed on the register (as required by Division 1A of Part 8 of the Home Building Act 1989).
- The site is not affected by any of the matters prescribed by Section 59(2) of the Contaminated Land Management Act 1997.

Reference may be made to Appendix C for the Section 10.7 (2 & 5) Certificate.

4.4 NSW EPA Record of Notices and Environment Protection Licences

The NSW OEH maintains the record of EPA notices for contaminated lands under Section 58 of the Contaminated Land Management (CLM) Act 1997. The notices relate to investigation and/or remediation of site contamination considered to pose a significant risk of harm under the definition in the CLM Act. A search of the EPA notices on 12 October 2022 revealed no notices issued for the site. It should be noted that the NSW EPA record for Contaminated Land does not provide a record of all contaminated lands in NSW. At the time of searching the records, 418 sites in NSW were registered in the database.

The EPA issues environment protection licences to owners or operators of various industrial premises under the Protection of the Environment Operations (POEO) Act to control the air, noise, water and waste impacts of an activity. A search of the POEO Public Register on 12 October 2022 found no records for the site.

NSW EPA and the POEO Public Register records are detailed in Appendix D of this report.

5.0 REVIEW OF PREVIOUS REPORT

A previous limited preliminary contamination assessment report, (Our Ref: 13342/1-L1R1 dated 15 December 2014) for Lot 5702 in DP878258, located at 4 Century Circuit, Norwest, which occupies about 4.401 hectares (ha), prepared by Geotechnique was reviewed.

During the field works for the limited PCA on 3 December 2014 by a Field Engineer from Geotechnique Pty Ltd (Geotechnique), the site was occupied by a shopping centre, Shell Coles Express service station, Liquorland, an empty building (previous restaurant) and bitumen car park. Gardens were noted to the north and west of the shopping centre. Except Coles Express service station, there were no obvious features associated with any underground storage tanks (bowser, breather pipe, inlet valve and piping) or odour that would indicate the potential for contamination.

Based on the "Sampling Design Guidelines for Contaminated Sites" 1995 EPA, fifty two sampling point is required for site characterise regarding contamination issue. However, due to time constrain and as most of the site is occupied by building structures, a limited number of sampling points (BH1 to BH8) were adopted, as shown on Drawing No 13342/1-AA1. These boreholes were drilled by using a drilling rig and recovered soil samples were analysed for appropriate chemicals. Fill about 300 millimetres (mm) to 2.3m thick was encountered at the borehole locations, underlain by natural silty clay and/or shale/siltstone.

20291/1-AAR1

Lot 2 in DP1213272 and Lot 5080 in DP1008602 - 4 and 6 Century Circuit, Norwest

The lab test results indicated the soil at the bore locations are environmentally suitable to retain or reuse as fill within the site, which is proposed for commercial development. Further review of the test results also revealed that the soil at the borehole locations is environmentally suitable to retain or reused as within the site if the proposed development also includes residential development with minimal opportunities for soil access; includes dwellings with fully and permanently paved yard space such as high-rise buildings and apartments i.e., the site is proposed for mixed use redevelopment.

All fill encountered at the 8 locations were classified as general solid waste in accordance with the "Waste Classification Guidelines Part 1: Classifying Waste", NSW EPA (November 2014). Similarly, the natural shale/siltstone at BH3 is also classified as general solid waste due to the elevated Metal concentrations and detection of TPH and PAH. Any excess fill from the eight borehole locations and natural shale/siltstone at BH3 requiring removal from the site, could be removed under General Solid Waste classification, and must be transported and disposed of at an EPA licensed landfill facility in accordance with NSW EPA requirements.

The site is outside the available Acid Sulphate Risk Maps, indicating that the site is in an area of No Known Occurrence. Areas classified as No Known Occurrence are those for which the environment of deposition has not been suitable for the formation of Acid Sulphate Soil. Therefore, acid sulphate soil is not an issue for the site.

Based on the laboratory test results of the deeper natural soil in boreholes BH1, BH2 and BH4 to BH8, beneath the fill and under the *Protection of the Environment Operations (Waste) Regulation 2005* and the "Waste Classification Guidelines Part 1: Classifying Waste", NSW DECC 2014 (November), we consider that the natural soil at those seven limited borehole locations is classifies as VENM.

Groundwater assessment was not carried out as a part of limited PCA.

About Shell Coles Express Petrol Station, the following documents were reviewed:

Preliminary Investigation (PI) and Environmental Site Assessment (ESA) Report G Service Station, 4 Century Circuit, Baulkham Hills, NSW, 28 June 2007

The report stated that:

- The site is an operational service station since 2000.
- There were six (6) underground storage tanks (UST) located with the petrol station;
 - One 60KL Unleaded Petrol (ULP) UST
 - One 60KL ULP UST
 - One 60KL ULP UST
 - One 30KL Diesel UST
 - One 30KL Premium ULP UST
 - One 17KL Liquefied Petroleum Gas (LPG) UST

The report concluded that the site "does not appear to pose an unacceptable risk to the potential receptors from past and current activities and therefore the Site is suitable for on-going commercial land use (i.e., service station)".

20291/1-AAR1

Lot 2 in DP1213272 and Lot 5080 in DP1008602 - 4 and 6 Century Circuit, Norwest

1. Monitoring Well Gauging Inspection Records

The records were dated 13 June 2012, 19 November 2012, 23 May 2013, 19 November 2013, 19 May 2014 and 10 November 2014.

The records show that odour was not detected during the inspections of the three (3) monitoring wells on 13 June 2012, 19 November 2012, 23 May 2013, 19 November 2013, 19 May 2014 and 10 November 2014.

Sheen was also not observed during the inspections of the three (3) monitoring wells on 13 June 2012 and 19 May 2014.

One monitoring well was inaccessible for inspection.

2. Records of NSW Environment Protection Authority (EPA)

A search of the database as of 7 November 2014 revealed that the site is not listed as a contaminated land that required to be regulated. It should be noted that the EPA record of notices for Contaminated Land does not provide a record of all contaminated land in NSW.

The site is considered to be suitable for the proposed commercial use subject to the following:

- Sampling and testing of soils at additional forty four locations across the site, following removal of the site features, to confirm the contamination status of the site and waste classification of the soil to be removed due to basement construction.
- Further sampling and testing of the deeper natural shale/siltstone at BH3.
- The petrol station appears to be uncontaminated; however, we are of the opinion that the assessment of the soil, groundwater and soil vapour within the service station must be carried out in accordance with the current NSW EPA 2014 *Technical Note: Investigation of Service Station Sites, as well as tanks & pipes integrity test* in order to determine the contamination status of the service station.
- Validation of the underground storage tank areas following removal of the tanks and pipes within the service station.
- Development of a remedial action plan (RAP) to remediate any contaminated soil and/or groundwater if identified through the recommended additional sampling and testing, followed by appropriate validation.

6.0 SITE CONDITION AND SURROUNDING ENVIRONMENT

6.1 Site Condition

At the time of inspection by an Environmental Engineer from Geotechnique on 14 October 2022, the site consisted of a commercial area with the following site features:

- SF1: Consisted of Norwest Marketown Shopping Centre with underground car park located in the north portion of the site.
- SF2: Gardens located to the north of SF1 covered with grass and trees.
- SF3: There was a metal and glass pavilion on the north entrance of the shopping centre.
- SF4: A paved footpath on the north boundary of the site.
- SF5: Carlile Swimming Centre was on the north eastern part of the site.

20291/1-AAR1

Lot 2 in DP1213272 and Lot 5080 in DP1008602 - 4 and 6 Century Circuit, Norwest

- SF6: Four Bitumen carparks covered across the site.
- SF7: There was a Coles Express service station (not in use, under maintenance / construction).
- SF8: Soak City Car Wash located on the eastern portion of the site.
- SF9: There was a Liquorland to the south of the service station.
- SF10: An empty building located on the south portion of the site.
- SF11: There was a shipping container and rubbish bins to the west of the shopping centre.
- SF12: There was a concrete truck moving area to the west of the shopping centre.
- SF13: There was a community garden on the north western boundary of the site.
- SF14: There was an outdoor kids' playground on the north-western portion of the site.
- SF15: There was early learning centre to the north of the playground.

The remainder of the site was mainly occupied by Century Circuit and footpath.

Except Coles Express service station, there were no obvious features associated with any underground storage tanks (bowser, breather pipe, inlet valve and piping) or odour that would indicate the potential for contamination.

There were no visible or olfactory indicators of potential contamination.

6.2 Surrounding Environment

At the time of inspection observations of the neighbouring properties were as follows:

To the north	Norwest Lake
To the west	High rise residential buildings and Hillsong church
To the south	Hillsong church
To the east	Office buildings, Norwest Boulevard and Norwest Metro Station

7.0 TOPOGRAPHY, GEOLOGY & HYDROGEOLOGY

The site generally, gently slopes to the north and north-west directions.

The Soil Landscape Map of Penrith (soil Landscape Series Sheet 9030, Scale 1:100,000, 1989), prepared by the Soil Conservation Service of NSW, indicates that the site is located within the Luddenham soil landscape area and typically consists of poorly drained/relatively impermeable residual natural soils.

The Geological Map of Penrith (Geological Series Sheet 9030, Scale 1:100,000, Edition 1, 1991) published by the Department of Minerals and Energy indicates the residual soils within the site to be underlain by Quaternary Age soils consisting of fine grained sand, silt and clay.

The map also indicates the southern portion of the site to be underlain by Triassic Age Shale of the Wianamatta Group, comprising dark grey to black claystone, siltstone and fine sandstone-siltstone laminate.

Part of Strangers Creek is within the site. This area is the artificially extended portion of the creek which is called Norwest Lake. It should however be noted that the groundwater levels might vary due to rainfall and other factors not evident during field work.

20291/1-AAR1

Lot 2 in DP1213272 and Lot 5080 in DP1008602 - 4 and 6 Century Circuit, Norwest

A site-specific groundwater analysis was outside the scope of this assessment. However, a search was carried out on 12 October 2022 through the website of Department of Primary Industries Office of Water for any registered groundwater bore data within a radius of 500m of the site. The search revealed five bores (GW107581, GW111241, GW111242, GW111243 and GW111244). All bore information showed the final depth drilled and the material encountered. No groundwater or standing water level information was available. The groundwater information is included in Appendix E of this report.

8.0 POTENTIAL FOR CONTAMINATION / CONCEPTUAL SITE MODEL

8.1 Potential Areas of Environmental Concern

Based on the preceding sections, areas of environmental concern (AEC) and associated contaminants of potential concern have been identified and are presented in the following table.

Area of Environmental Concern & Associated Contaminants of Potential Concern

Potential AEC	Rational / Details	Potential Contaminants
Underground fuel storage tank (UST)	Possible leakage of fuel beneath and in the vicinity of tanks indicates the potential for lead and petroleum hydrocarbon contamination.	Lead Total Recoverable Hydrocarbons (TRH) Benzene, Toluene, Ethyl Benzene and Xylenes (BTEX) Polycyclic Aromatic Hydrocarbons (PAH) Phenols
Imported fill	Fill was encountered within the site in previous contamination assessment. As the source of fill materials is unknown, there is potential for the fill materials to be contaminated.	Metals TRH BTEX PAH Phenols OCP Polychlorinated Biphenyls (PCB)

8.2 Potentially Contaminated Media

Potentially contaminated media present at the site include:

- Topsoil, fill.
- Natural soil.

Based on the potential mobility of contaminants and their associated potential leachability through the soil/fill profile, vertical migration of contaminants from the soil into the underlying deeper natural soil might have occurred. As a result, the deeper natural soil is also considered to be potentially contaminated media. This is also corroborated by the investigation conducted by Geotechnique where elevated metal concentration and the presence of TRH and PAH were detected at BH3 in the natural material.

Groundwater or perched water was not encountered during the initial sampling to a maximum depth of about 6.5m below EGL. If a substantial source of contamination is identified within the soil on-site, a groundwater assessment could be necessary.

20291/1-AAR1

Lot 2 in DP1213272 and Lot 5080 in DP1008602 - 4 and 6 Century Circuit, Norwest

Surface water is identified as a potentially contaminated medium as the surface run-off may eventuate in the adjoining Norwest Lake.

8.3 Potential Migration

Contaminants generally migrate from a site via a combination of windblown dust, rainwater infiltration, groundwater migration and surface water run-off. The potential for contaminants to migrate is a combination of:

- The nature of the contaminants (solid/liquid and mobility characteristics).
- The extent of the contaminants (isolated or widespread).
- The location of the contaminants (surface soils or at depth).
- The site topography, geology, hydrology and hydrogeology.

Off-site impacts of contaminants in soil are generally governed by the transport media available and likely receptors. The most common transport medium is water, whilst receptors include initially uncontaminated soils, groundwater, surface waterbodies, humans, flora and fauna.

The site surface is primarily bitumen covered, with the remainder of the property covered by commercial buildings. The potential for migration of contaminants via wind-blown dust is considered low as a result of the exposed soils within the site. The potential for migration of contamination via surface run-off is also expected to be minor. Some migration of contaminants via surface water may still occur in the event of heavy rain. Surface run-off would generally follow the topography, and part of surface run-off may eventuate in Norwest Lake.

Sensitive receptors at the site under the current site conditions and in the immediate vicinity are considered to include site visitors who may come into contact with potentially contaminated media within the site.

9.0 CONCLUSION AND RECOMMENDATIONS

The findings of this PSI are summarised as follows:

- The site primarily comprised of a service station, commercial buildings and bitumen covered ground.
- The site is proposed for a contemporary transit-oriented mixed use redevelopment.
- A previous investigation was conducted by Geotechnique in 2014 with a limited number of boreholes. The laboratory test results indicated the soil at the borehole locations are environmentally suitable to retain or reuse as fill within the site, which is proposed for a contemporary transit-oriented mixed use redevelopment. All fill encountered at the 8 locations were classified as general solid waste. Similarly, the natural shale/siltstone at BH3 is also classified as general solid waste due to the elevated Metal concentrations and detection of TPH and PAH. Any excess fill from the eight borehole locations and natural shale/siltstone at BH3 requiring removal from the site, could be removed under General Solid Waste classification and must be transported and disposed of at an EPA licensed landfill facility in accordance with NSW EPA requirements. Also based on the laboratory test results of the deeper natural soil in boreholes BH1, BH2 and BH4 to BH8, beneath the fill and under the *Protection of the Environment Operations (Waste) Regulation 2005* and the "Waste Classification Guidelines Part 1: Classifying Waste", NSW DECC 2014 (November), we consider that the natural soil at those seven limited borehole locations is classified as VENM.

20291/1-AAR1

Lot 2 in DP1213272 and Lot 5080 in DP1008602 - 4 and 6 Century Circuit, Norwest

Based on this assessment, in our opinion, that the site is considered suitable for the proposed contemporary transit-oriented mixed use redevelopment subject to implementation of the following recommendations, prior to earthworks:

- Sampling and testing of soils at additional 55 locations across the site, following removal of the site features, to confirm the contamination status of the site and waste classification of the soil to be removed due to the basement construction.
- Further sampling and testing of the deeper natural shale/siltstone at BH3.
- The laboratory test results of limited samples in service station area were below the adopted assessment criteria; however, we are of the opinion that the assessment of the soil, groundwater and soil vapour within the service station must be carried out in accordance with the current NSW EPA 2014 *Technical Note: Investigation of Service Station Sites, as well as tanks & pipes integrity test* in order to confirm the contamination status of the service station.
- Validation of the underground storage tank areas following removal of the tanks and pipes within the service station.
- Development of a remedial action plan (RAP) to remediate any contaminated soil and/or groundwater if identified through the recommended additional sampling and testing, followed by appropriate validation.

If any suspect materials (identified by unusual staining, odour, discolouration, or inclusions such as building rubble, asbestos sheets/pieces/pipes, ash material, etc.) are encountered during any stage of future earthworks/site preparation/demolitions, Unexpected Finds Management Protocol (Appendix F) should be implemented. In the event of contamination, detailed assessment, remediation and validation will be necessary.

For any materials to be excavated and removed from the site, it is recommended that waste classification of the materials, in accordance with the "Waste Classification Guidelines Part 1: Classifying Waste" (NSW EPA 2014), NSW EPA resource recovery exemptions and orders under the Protection of the Environment Operations (Waste) Regulation 2014, or NSW EPA Certification: Virgin excavated natural material is undertaken prior to disposal at an appropriately licensed landfill or potential re-use at other sites.

Any imported soil (fill) must be assessed by a qualified environmental consultant, prior to importation, to ensure suitability for the proposed use. In addition, the imported fill must not contain asbestos and ash, be free of unusual odour, not be discoloured and not acid sulphate soil or potential acid sulphate soil. The imported fill should either be virgin excavated natural material (VENM) or excavated natural material (ENM).

20291/1-AAR1

Lot 2 in DP1213272 and Lot 5080 in DP1008602 - 4 and 6 Century Circuit, Norwest

10.0 LIMITATIONS

Within the scope of work outlined in our fee proposal (Q10065) dated 21 September 2022, the services performed by Geotechnique were conducted in a manner consistent with the level of quality and skill generally exercised by members of the profession and consulting practice.

To the best of our knowledge, all information obtained and contained in this report is true and accurate. No further investigation has been carried out to authenticate the information provided. Supporting documentation was obtained where possible, some of which is contained in this report.

This report has been prepared for Mulpha Norwest Pty Ltd for the purposes stated within. Hills Shire Council may rely on the report for development and/or building application determinations. Reliance on this report by other parties shall be at such parties' sole risk as the report might not contain sufficient information for other purposes.

This report shall only be presented in full, and may not be used to support any objective other than those set out in the report, except where written approval is provided by Geotechnique Pty Ltd.

The information in this report is considered accurate at the completion of inspection (14 October 2022). Any variations to the site form or use beyond that date will nullify the conclusion stated.

Whilst the assessment conducted at the site was carried out in accordance with current NSW guidelines, the potential always exists for contaminated soils to be present between sampled locations.

Presented in Appendix G is a document entitled "Environmental Notes", which should be read in conjunction with this report.

LIST OF REFERENCES

Contaminated Land Management Act 1997

Contaminated Land Management Regulation 1998

Contaminated Sites: Consultants Reporting on Contaminated Land – NSW Environment Protection Authority 2020

Geology of Penrith 1:100,000 Sheet (9030) – Geological Survey of New South Wales, Department of Minerals and Energy 1991

Protection of the Environment Operations (Waste) Regulation 2005 – General Exemption Under Part 6, Clause 51 and 51A – The Excavated Natural Material Exemption & Order 2014

Soil Landscape of Penrith 1:100,000 Sheets (9030) – Soil Conservation Service Survey of NSW 1989

State Environmental Planning Policy (Resilience and Hazards, 2021) under the Environmental Planning and Assessment Act 1979

Waste Classification Guidelines Part 1: Classifying Waste - NSW DECC (November 2014)

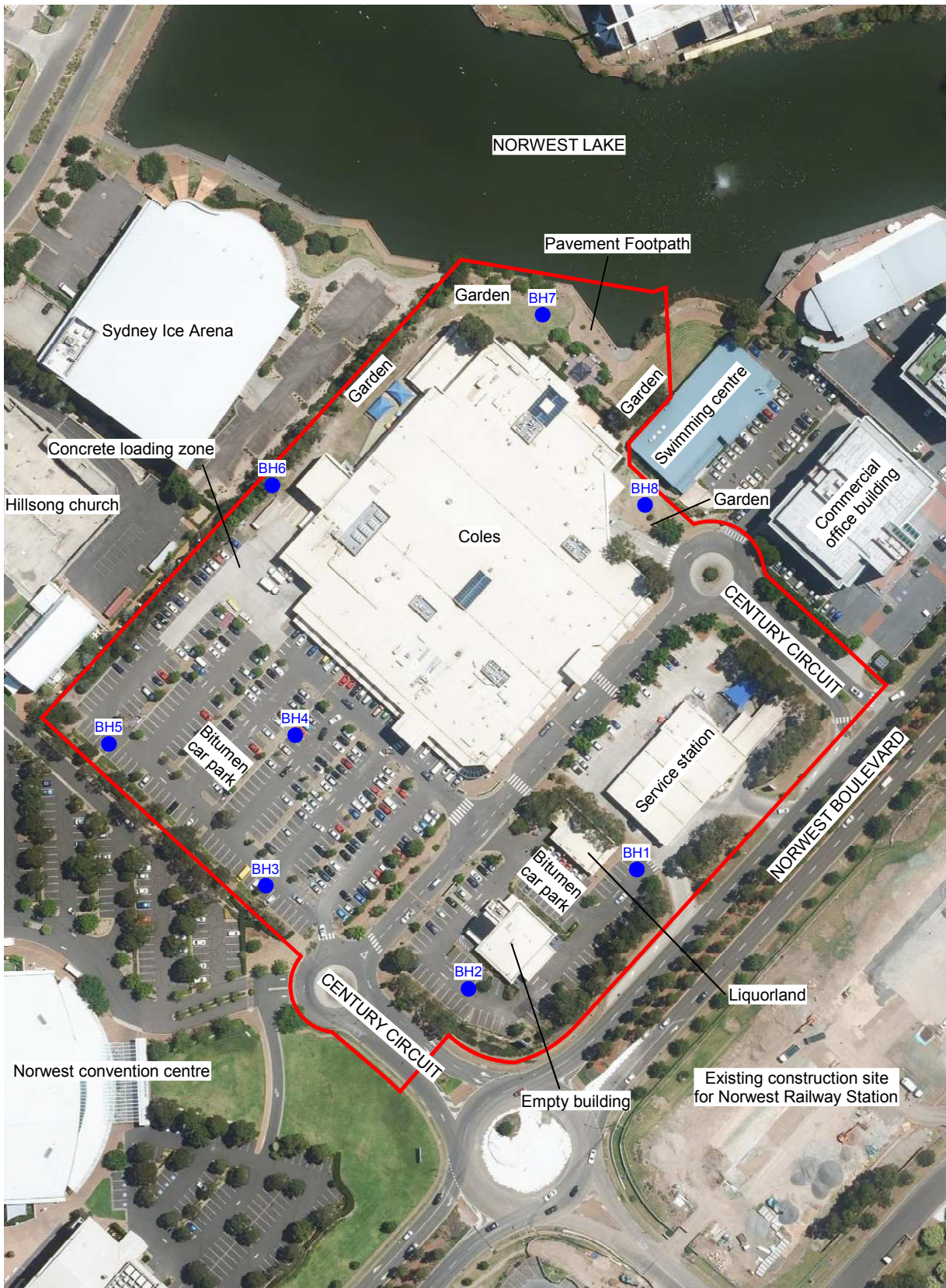
DRAWINGS

Drawing No 20291/1-AA1

Site Features

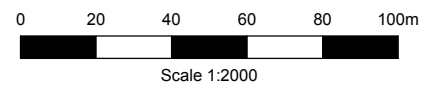
Drawing No 13342/1-AA1

Site Features & Borehole Locations



LEGEND

● Borehole



PREPARED BY:



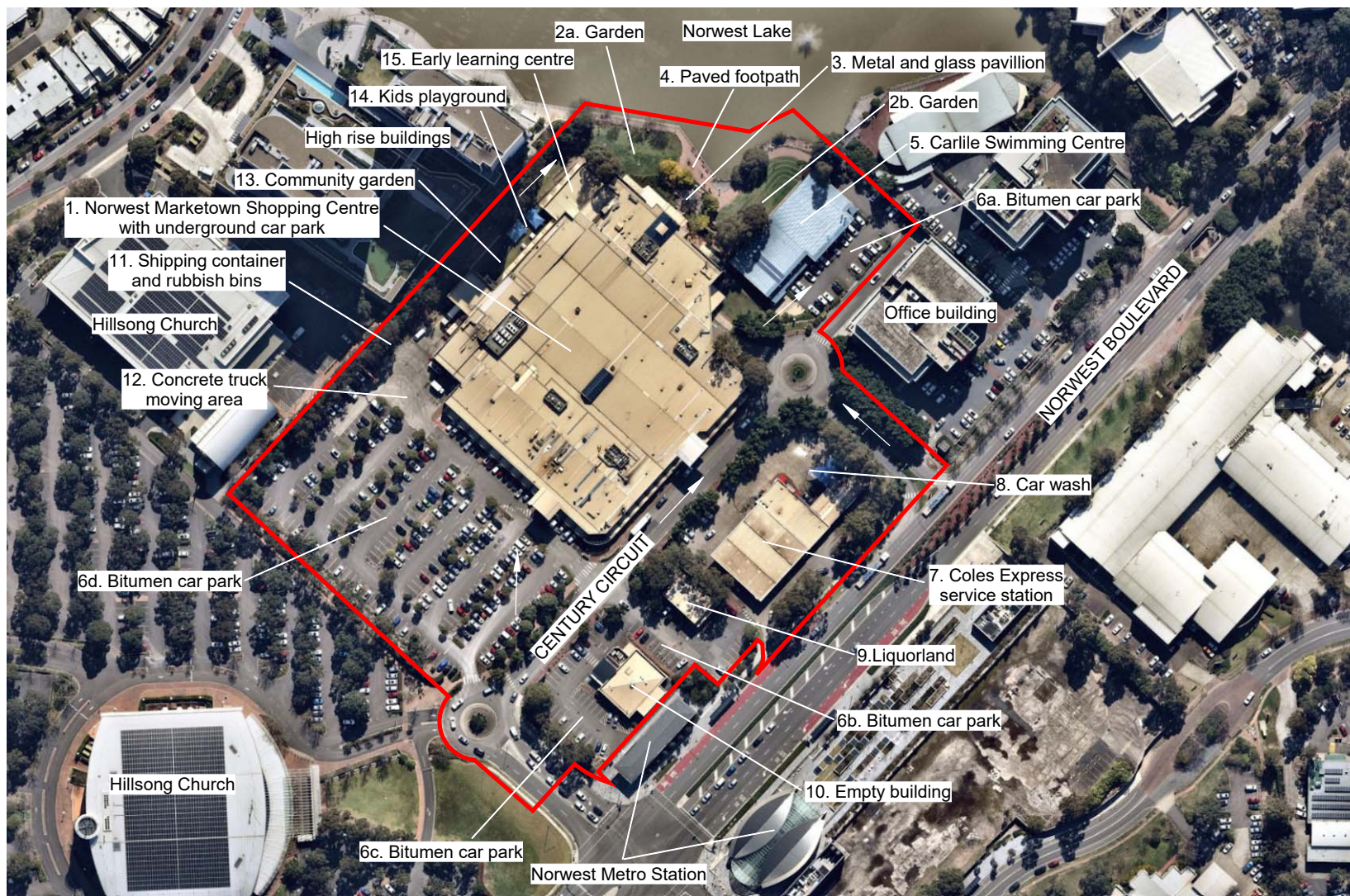
PO Box 880
Penrith NSW 2750
Tel: 02 4722 2700
Fax: 02 4722 2777
e-mail: info@geotech.com.au
www.geotech.com.au

Mulpha Norwest Pty Ltd
Norwest City
4 Century Circuit
Baulkham Hills

Site Features & Borehole Locations

Drawing No: 13342/1-AA1
Job No: 13342/1
Drawn By: MH
Date: 4 December 2014
Checked By: AB

File No: 13342-1
Layers: 0, AA1



LEGEND

—> Slope

Imagery ©2022 NearMap.com

0 25 50 75 100 125m

Scale 1:2500



PO Box 880
Penrith NSW 2750
Tel: 02 4722 2700
Fax: 02 4722 2777
e-mail: info@geotech.com.au
www.geotech.com.au

NOTES

1. Site features are indicative and are not to scale.
2. This drawing has been produced using a base plan provided by others to which additional information e.g test pits, borehole locations or notes have been added. Some or all of the plan may not be relevant at the time of producing this drawing

Mulpha Norwest Pty Ltd
Proposed Redevelopment
Lot 2 DP 1213272 & Lot 5080 DP1008602
4 & 6 Century Circuit, Norwest

Site Features

Drawing No: 20291/1-AA1
Job No: 20291/1
Drawn By: MH
Date: 20 October 2022
Checked By: XZ

File No: 20291-1
Layers: 0, AA1

APPENDIX A

AERIAL PHOTOGRAPHS

20291/1



August 2022



August 2012

20291/1

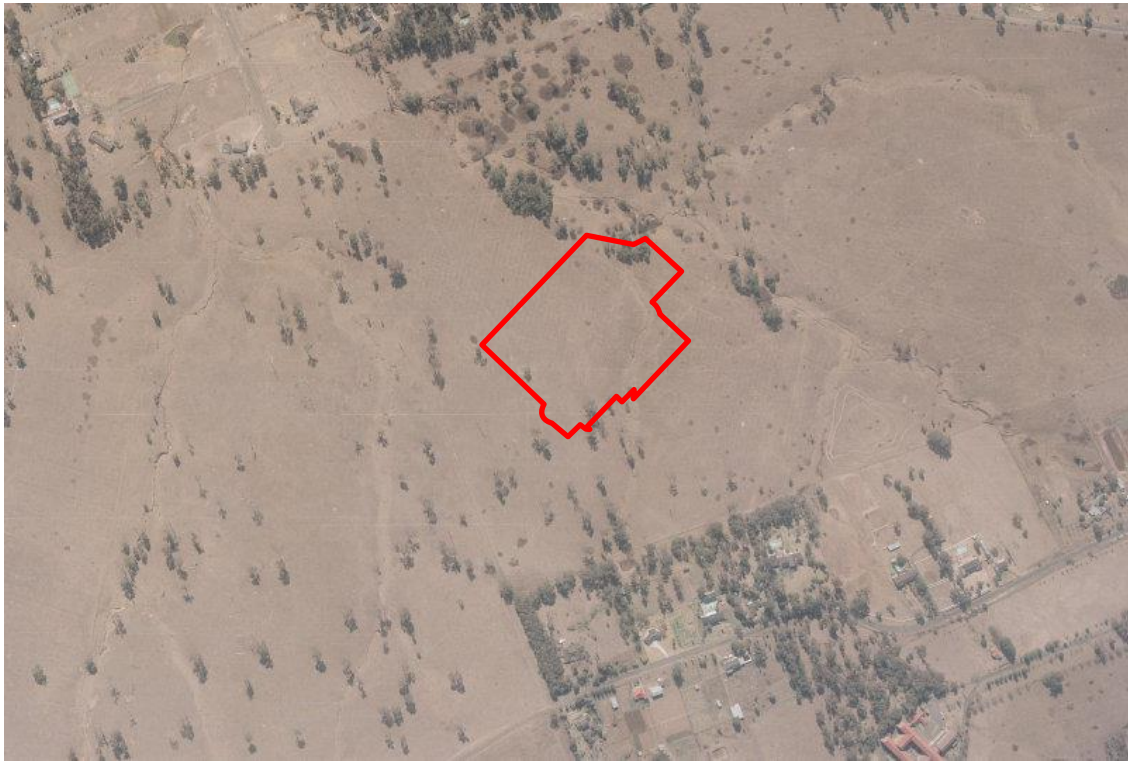


2004



1993

20291/1

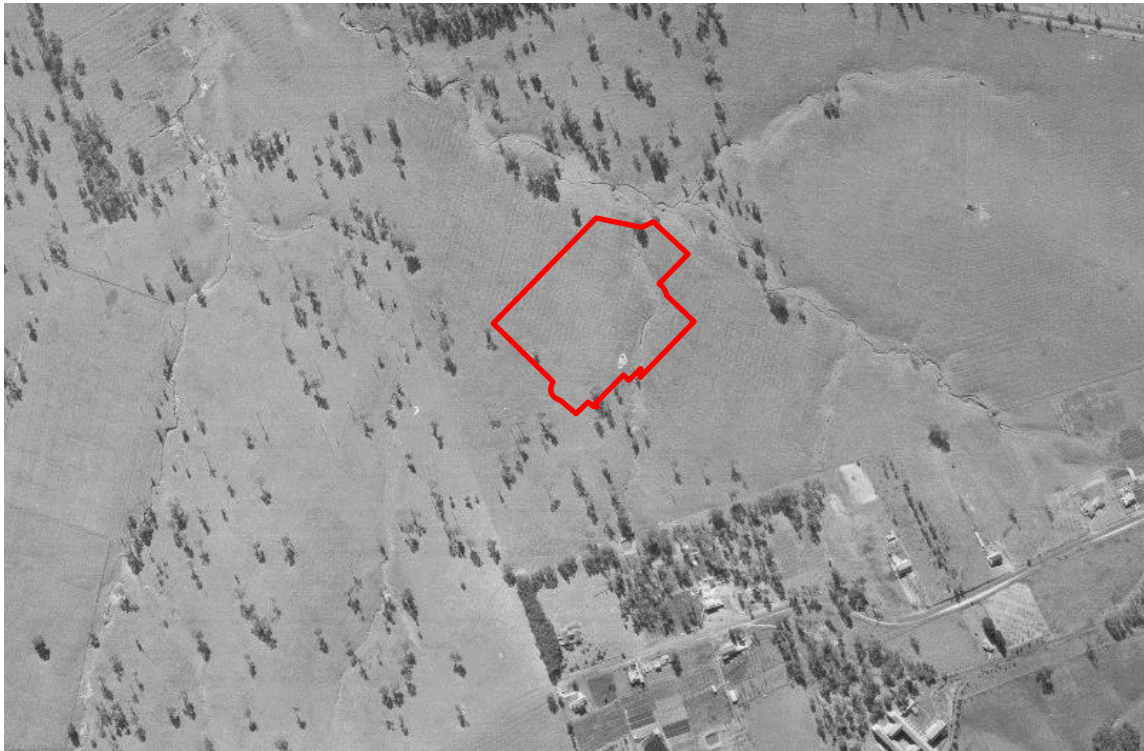


1985




1977

20291/1



1969



1964

20291/1



1954

APPENDIX B

NSW LAND REGISTRY SERVICES RECORDS

20291/1

Summary of Proprietor(s)
Lot 2 DP1213272
(part of previous Lot 5072 DP878258)

Year	Proprietor
2015 – 2022	Norwest City Pty Ltd
1999 - 2015	Norwest Marketown Pty Limited
1999	Sahben Retail Pty Limited
1997 - 1999	Norwest Limited
1950 - 1997	North Sydney Brick and Tile Company Limited (previously North Sydney Brick and Tile Company Pty Limited)

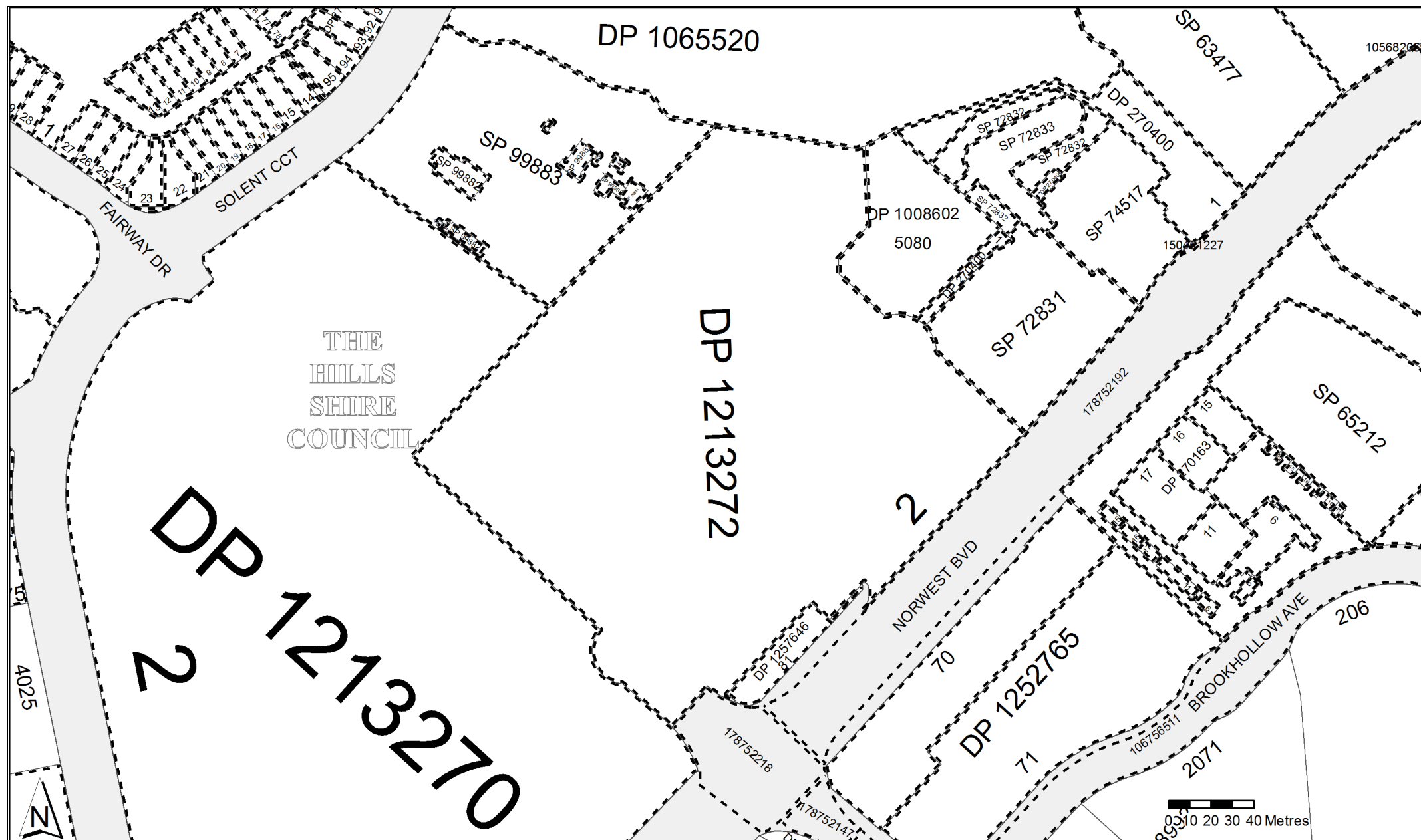
Lot 5080 DP1008602
(part of previous Lot 5073 DP878258)

Year	Proprietor
2021 – 2022	Norwest City Pty Ltd
1999 - 2021	Norwest Swim Property Pty Limited
1997 - 1999	Norwest Limited
1950 - 1997	North Sydney Brick and Tile Company Limited (previously North Sydney Brick and Tile Company Pty Limited)

Leases

Year	Proprietor
2022 – 2032	The Shell Company of Australia Limited of Padsite 3 – permitted use as Service Station and Coles Express supermarket store

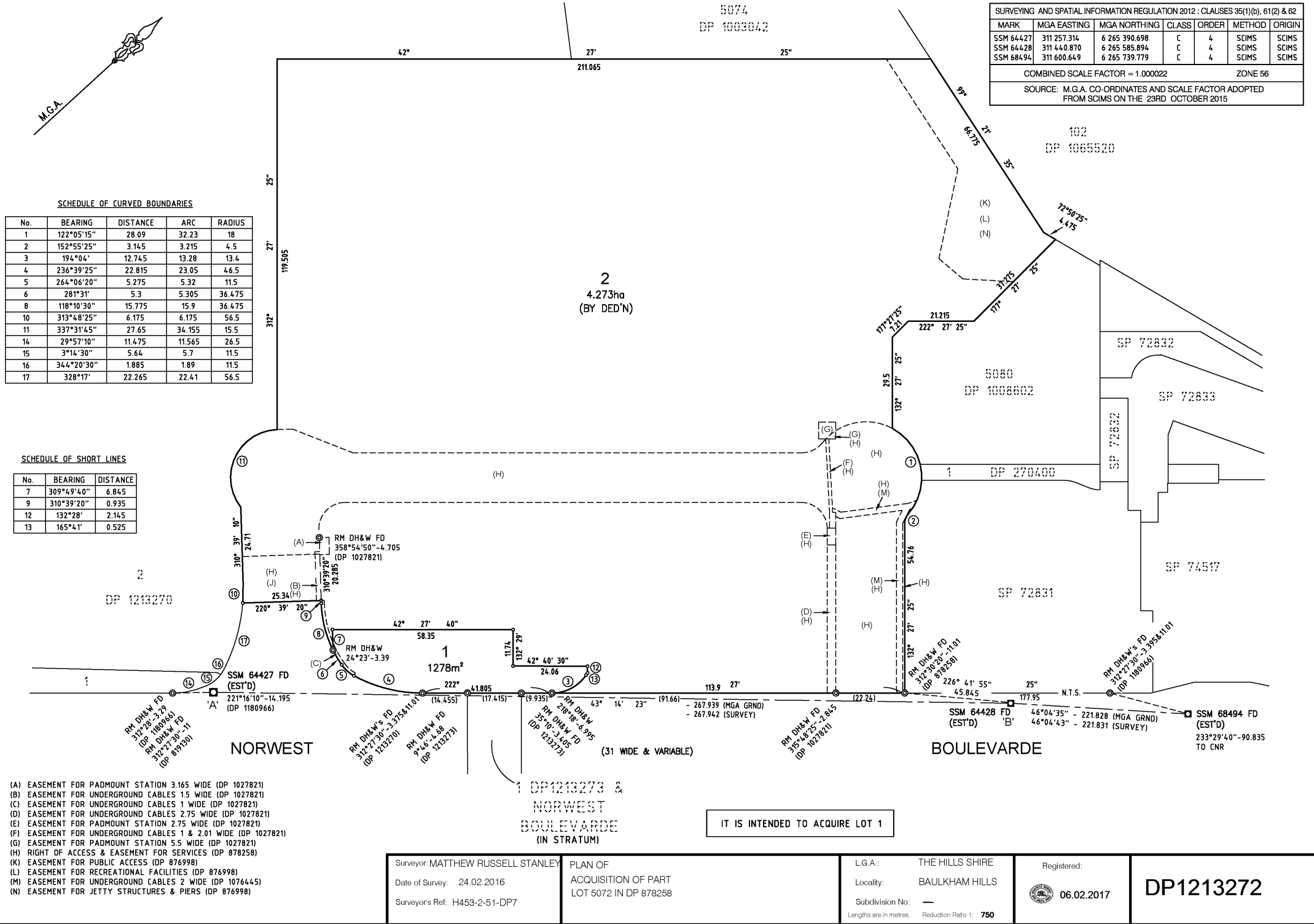
Based on land titles records the property has leases generally been leased as commercial and retail premises.



SURVEYING AND SPATIAL INFORMATION REGULATION 2012 : CLAUSES 35(1)(d), 61(2) & 62						
MARK	MGA EASTING	MGA NORTHING	CLASS	ORDER	METHOD	ORIGIN
SSM 64.427	311 257.314	6 265 390.698	C	4	SCIMS	SCIMS
SSM 64.428	311 440.870	6 265 585.894	C	4	SCIMS	SCIMS
SSM 68.894	311 600.649	6 265 739.779	C	4	SCIMS	SCIMS
COMBINED SCALE FACTOR = 1.000022					ZONE 56	
SOURCE: M.G.A. CO-ORDINATES AND SCALE FACTOR ADOPTED FROM SCIMS ON THE 23RD OCTOBER 2015						

No.	BEARING	DISTANCE	ARC	RADIUS
1	122°05'15"	28.09	32.23	18
2	152°55'25"	3.145	3.215	4.5
3	194°04'	12.745	13.28	13.4
4	236°39'25"	22.015	23.05	46.5
5	264°06'20"	5.275	5.32	11.5
6	281°31'	5.3	5.305	36.475
8	118°10'30"	15.775	15.9	36.475
10	313°48'25"	6.175	6.175	56.5
11	337°31'45"	27.65	36.155	15.5
14	29°57'10"	11.475	11.565	26.5
15	3°14'30"	5.64	5.7	11.5
16	344°20'30"	1.885	1.89	11.5
17	328°17'	22.265	22.41	56.5

No.	BEARING	DISTANCE
7	309°49'40"	6.845
9	310°39'20"	0.935
12	132°28'	2.145
13	165°41'	0.525





PLAN FORM 6 (2013)

WARNING: Creasing or folding will lead to rejection

ePlan

DEPOSITED PLAN ADMINISTRATION SHEET

Sheet 1 of 2 sheet(s)

<p>Registered:  06.02.2017</p> <p>Title System: TORRENS</p> <p>Purpose: PLAN OF ACQUISITION</p>	<p>Office Use Only</p> <p>Office Use Only</p> <p>DP1213272</p>
<p>PLAN OF ACQUISITION OF PART LOT 5072 IN DP 878258</p>	<p>LGA: THE HILLS SHIRE</p> <p>Locality: BAULKHAM HILLS</p> <p>Parish: CASTLE HILL</p> <p>County: CUMBERLAND</p>
<p>Crown Lands NSW/Western Lands Office Approval</p> <p>I, (Authorised Officer) in approving this plan certify that all necessary approvals in regard to the allocation of the land shown herein have been given.</p> <p>Signature:</p> <p>Date:</p> <p>File Number:</p> <p>Office:</p>	<p>Survey Certificate</p> <p>I, MATTHEW RUSSELL STANLEY of RPS AUST EAST PTY LTD a surveyor registered under the <i>Surveying and Spatial Information Act 2002</i>, certify that:</p> <p>*(a) The land shown in the plan was surveyed in accordance with the Surveying and Spatial Information Regulation 2012, is accurate and the survey was completed on</p> <p>*(b) The part of the land shown in the plan (*being/*excluding LOT 1) was surveyed in accordance with the <i>Surveying and Spatial Information Regulation 2012</i>, is accurate and the survey was completed on 24.02.2016 the part not surveyed was compiled in accordance with that Regulation.</p> <p>*(c) The land shown in this plan was compiled in accordance with the Surveying and Spatial Information Regulation 2012.</p> <p>Signature:  Dated: 24.02.2016</p> <p>Surveyor ID: 8759</p> <p>Datum Line: "A"-"B"</p> <p>Type: *Urban/*Rural</p> <p>The terrain is *Level-Undulating / *Steep-Mountainous.</p> <p>*Strike through if inapplicable.</p> <p>^Specify the land actually surveyed or specify any land shown in the plan that is not the subject of the survey.</p>
<p>Subdivision Certificate</p> <p>I, *Authorised Person/*General Manager/*Accredited Certifier, certify that the provisions of s.109J of the <i>Environmental Planning and Assessment Act 1979</i> have been satisfied in relation to the proposed subdivision, new road or reserve set out herein.</p> <p>Signature:</p> <p>Accreditation number:</p> <p>Consent Authority:</p> <p>Date of endorsement:</p> <p>Subdivision Certificate number:</p> <p>File number:</p> <p>*Strike through if inapplicable.</p>	<p>Plans used in the preparation of survey/compilation</p> <p>DP 819130</p> <p>DP 878258</p> <p>DP 1027821</p> <p>DP 1180966</p> <p>DP 1213270</p> <p>DP 1213273</p> <p>If space is insufficient continue on PLAN FORM 6A</p>
<p>Statements of intention to dedicate public roads, create public reserves and drainage reserves, acquire/resume land.</p> <p>IT IS INTENDED TO ACQUIRE LOT 1 FOR RAILWAY PURPOSES</p> <p>Signatures, Seals and Section 88B Statements should appear on PLAN FORM 6A</p>	<p>Surveyor's Reference: H453-2-51-DP7</p>

PLAN FORM 6A (2012)

WARNING: Creasing or folding will lead to rejection

ePlan

DEPOSITED PLAN ADMINISTRATION SHEET

Sheet 2 of 2 sheet(s)

Registered:  06.02.2017

Office Use Only

Office Use Only

**PLAN OF ACQUISITION OF PART LOT 5072
IN DP 878258****DP1213272**

Subdivision Certificate number: —

Date of Endorsement: —

This sheet is for the provision of the following information as required:

- A schedule of lots and addresses - See 60(c) *SSI Regulation 2012*
- Statements of intention to create and release affecting interests in accordance with section 88B *Conveyancing Act 1919*
- Signatures and seals- see 195D *Conveyancing Act 1919*
- Any information which cannot fit in the appropriate panel of sheet 1 of the administration sheets.

SCHEDULE OF STREET ADDRESSES

LOT	STREET No.	STREET NAME	STREET TYPE	LOCALITY
1	---	NORWEST	BOULEVARDE	BAULKHAM HILLS
2	---	NORWEST	BOULEVARDE	BAULKHAM HILLS

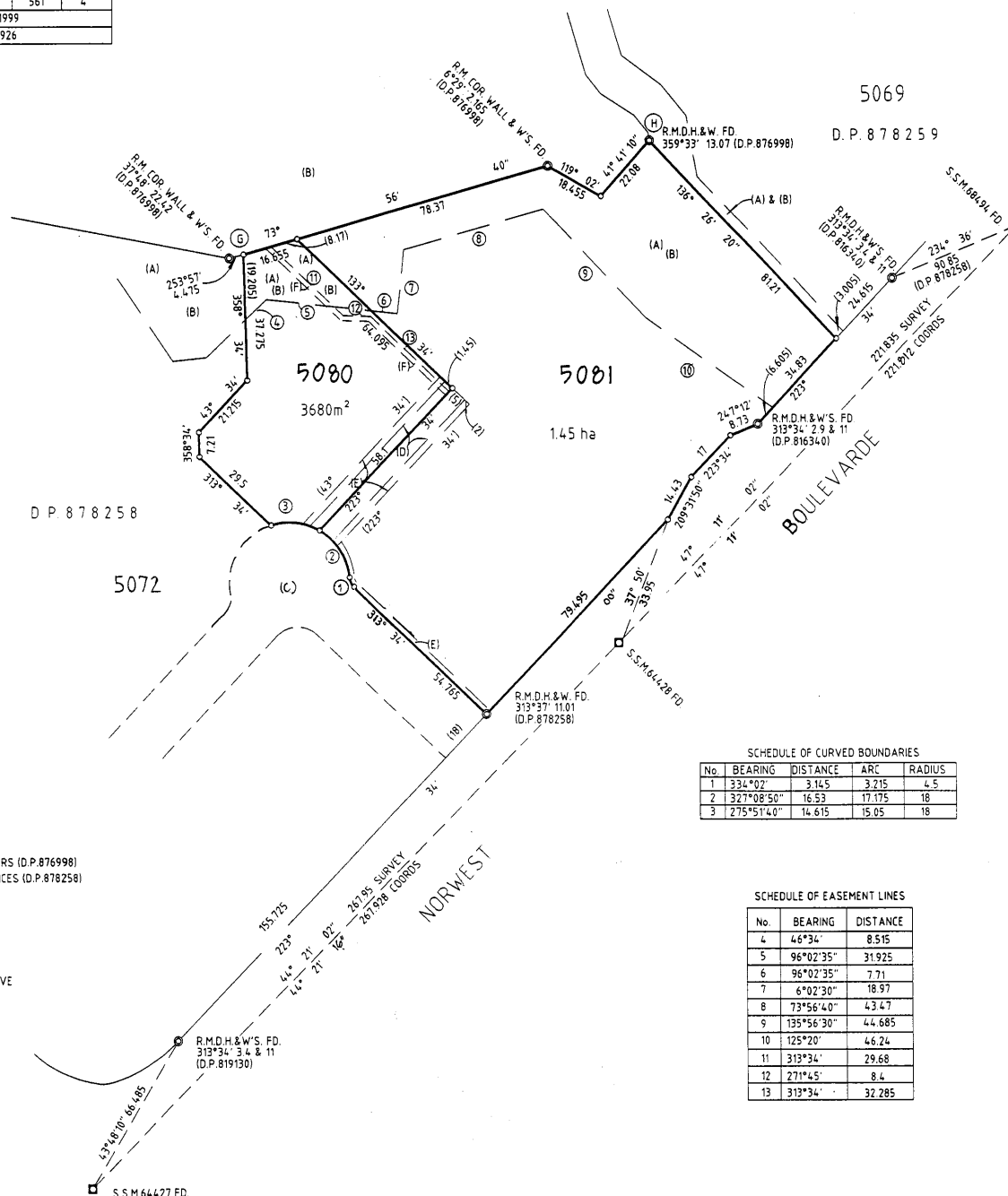
Surveyor's Reference: H543-2-51-DP7

SIGNATURES AND SEALS ONLY



Director
 Property Portfolio Manager
 WESTPAC

SURVEYORS (PRACTICE) REGULATION 1996 - CLAUSE 32 (2)				
I. S. G. CO-ORDINATES				
MARK	EASTING	NORTHING	ZONE	ACC.
S.S.M.64427	296432.066	1265796.742	561	4
S.S.M.64428	296619.375	1265988.317	561	4
S.S.M.68494	296782.083	1266139.070	561	4
SOURCE: S.C.I.M.S. ON 29 NOV 1999				
COMBINED SCALE FACTOR 0.999926				



SCHEDULE OF CURVED BOUNDARIES				
No.	BEARING	DISTANCE	ARC	RADIUS
1	334°02'	3.145	3.215	4.5
2	327°08'50"	16.53	17.175	18
3	275°51'40"	14.615	15.05	18

SCHEDULE OF EASEMENT LINES		
No.	BEARING	DISTANCE
4	46°34'	8.515
5	96°02'35"	31.925
6	96°02'35"	7.71
7	6°02'30"	18.97
8	73°56'40"	43.47
9	135°56'30"	44.685
10	125°20'	46.24
11	313°34'	29.68
12	271°45'	8.4
13	313°34'	32.285

- (A) EASEMENT FOR PUBLIC ACCESS (D.P.876998)
 (B) EASEMENT FOR RECREATIONAL FACILITIES & EASEMENT FOR JETTY STRUCTURES AND PIERS (D.P.876998)
 (C) RIGHT OF ACCESS AND EASEMENT FOR SERVICES (D.P.876258)
 (D) RIGHT OF CARRIAGEWAY 8 WIDE
 (E) EASEMENT FOR SERVICES 12 AND 15 WIDE
 (F) EASEMENT TO DRAIN WATER 1.5 WIDE

CORNERS BETWEEN POINTS (G)-(H) INCLUSIVE
 NOT MARKED DUE TO NORWEST LAKE

Crown Lands Office Approval
 PLAN APPROVED: _____
 Authorised Officer: _____
 Land District: _____
 Paper No.: _____
 Field Book: _____ pages

Council's Certificate
 certify that the provisions of s.105(1) of the Environmental Planning and Assessment Act, 1979, have been satisfied in relation to the proposed
SUBDIVISION
 (insert subdivision or new road)
 Authorised Person/General Manager/Assistant General Manager
BAULKHAM HILLS COUNCIL
 Date of Endorsement: 7.12.1999
 Accreditation no.: _____
 Subdivision Certificate no.: 9083
 File no.: 3510 99

Note: When the plan is to be lodged electronically in the Land Titles Office, it should include a signature in an electronic or digital format approved by the Registrar-General.

* Delete whichever is inapplicable

SURVEYORS REFERENCE 31506A/02 AMDT. B NBP No.49

CHECK LIST

WARNING: CREASING OR FOLDING WILL LEAD TO REJECTION

DP1008602

Registered 10-12-1999
 C. A. N° 9083 OF 7-12-1999
 Title System TORRENS
 Purpose SUBDIVISION
 Ref. Map U9160-2
 Last Plan DP 876258

PLAN OF SUBDIVISION OF
 LOT 5073 IN D.P.878258

Lengths are in Metres Reduction Ratio: 1:1000

L.G.A. BAULKHAM HILLS
 Locality: BAULKHAM HILLS
 Parish: CASTLE HILL
 County: CUMBERLAND

This is sheet 1 of my plan in _____ Sheets
 (Delete if inapplicable)

Surveyors (Practice) Regulation 1996
 STEPHEN R. CARR
 of BOWDENS, DX 8216, PARRAMATTA
 a surveyor registered under the Surveyors Act 1929, hereby certify that the survey represented in this plan is accurate, has been made in accordance with the Surveyors (Practice) Regulation 1996 and was completed on 19 SEPTEMBER 1999
 The survey relates to _____

(Here specify the land actually surveyed or specify any land shown in the plan that is not the subject of the survey)
 Datum Line of Azimuth: S.S.M.64428-S.S.M.68494
 Zoning: Suburban/Assembly
 (Signatures) _____
 Surveyor registered under the Surveyors Act 1929

Plans used in preparation of survey/compilation:
 D.P.816340, D.P.876998, D.P.878258, D.P.878259

PANEL FOR USE ONLY for statements of intention to dedicate public roads, to create public reserves, drainage reserves, easements, restrictions on the use of land or positive covenants.

PURSUANT TO SEC. 88B OF THE CONVEYANCING ACT, 1919, AS AMENDED, IT IS INTENDED TO CREATE -
 1. RIGHT OF CARRIAGEWAY 8 WIDE
 2. EASEMENT FOR SERVICES 12 AND 15 WIDE
 3. EASEMENT TO DRAIN WATER 1.5 WIDE

10 20 30 40 50 60 70 80 90 100 110 120 130 140 150 160 170 180 190 200 210 220 230 240 250 260 270 280 290 300 310 320 330 340 350 360 370 380 390



NEW SOUTH WALES LAND REGISTRY SERVICES - TITLE SEARCH

FOLIO: 2/1213272

SEARCH DATE	TIME	EDITION NO	DATE
-----	----	-----	----
12/10/2022	11:01 AM	18	4/10/2022

LAND

LOT 2 IN DEPOSITED PLAN 1213272
AT NORWEST
LOCAL GOVERNMENT AREA THE HILLS SHIRE
PARISH OF CASTLE HILL COUNTY OF CUMBERLAND
TITLE DIAGRAM DP1213272

FIRST SCHEDULE

NORWEST CITY PTY LTD

SECOND SCHEDULE (66 NOTIFICATIONS)

- 1 RESERVATIONS AND CONDITIONS IN THE CROWN GRANT(S)
- 2 DP816340 RESTRICTION(S) ON THE USE OF LAND
- 3 DP819131 EASEMENT TO DRAIN WATER APPURTENANT TO THE LAND
ABOVE DESCRIBED
- 4 DP835983 RESTRICTION(S) ON THE USE OF LAND
- 5 I900774 RESTRICTION(S) ON THE USE OF LAND
- 6 I900775 POSITIVE COVENANT
- 7 DP854839 RESTRICTION(S) ON THE USE OF LAND
- 8 DP858884 RESTRICTION(S) ON THE USE OF LAND
- 9 DP862422 RESTRICTION(S) ON THE USE OF LAND
- 10 DP869304 RESTRICTION(S) ON THE USE OF LAND
- 11 DP876998 EASEMENT FOR PUBLIC ACCESS AFFECTING THE PART SHOWN
SO BURDENED IN THE TITLE DIAGRAM
- 12 DP876998 EASEMENT FOR RECREATIONAL FACILITIES AFFECTING THE
PART SHOWN SO BURDENED IN THE TITLE DIAGRAM
- 13 DP876998 EASEMENT FOR JETTY STRUCTURES & PIERS AFFECTING THE
PART SHOWN SO BURDENED IN THE TITLE DIAGRAM
- 14 DP876998 RESTRICTION(S) ON THE USE OF LAND
- 15 DP878258 RIGHT OF ACCESS & EASEMENT FOR SERVICES AFFECTING
THE PART SHOWN SO BURDENED IN THE TITLE DIAGRAM
- 16 DP878258 POSITIVE COVENANT
- 17 PREMISES KNOWN AS NORWEST MARKETOWN, BAULKHAM HILLS
- 18 DP878258 RESTRICTION(S) ON THE USE OF LAND
- 19 DP1027821 EASEMENT FOR PADMOUNT SUBSTATION 3.165 WIDE AFFECTING
THE PART(S) SHOWN SO BURDENED IN DP1027821
- 20 DP1027821 EASEMENT FOR UNDERGROUND CABLES 1.5 WIDE AFFECTING
THE PART(S) SHOWN SO BURDENED IN DP1027821
- 21 DP1027821 EASEMENT FOR UNDERGROUND CABLES 1 WIDE AFFECTING THE
PART(S) SHOWN SO BURDENED IN DP1027821

END OF PAGE 1 - CONTINUED OVER

advlgeo

PRINTED ON 12/10/2022

SECOND SCHEDULE (66 NOTIFICATIONS) (CONTINUED)

- 22 DP1027821 EASEMENT FOR UNDERGROUND CABLES 2.75 WIDE AFFECTING THE PART(S) SHOWN SO BURDENED IN DP1027821
- 23 DP1027821 EASEMENT FOR PADMOUNT SUBSTATION 2.75 WIDE AFFECTING THE PART(S) SHOWN SO BURDENED IN DP1027821
- 24 DP1027821 EASEMENT FOR UNDERGROUND CABLES 1 & 2.01 WIDE AFFECTING THE PART(S) SHOWN SO BURDENED IN DP1027821
- 25 DP1027821 EASEMENT FOR PADMOUNT SUBSTATION 5.5 WIDE AFFECTING THE PART(S) SHOWN SO BURDENED IN DP1027821
- 26 DP1076445 EASEMENT FOR UNDERGROUND CABLES 2 WIDE AFFECTING THE PART(S) SHOWN SO BURDENED IN DP1076445
- 27 AD984063 LEASE TO THE SHELL COMPANY OF AUSTRALIA LIMITED BEING PADSITE 3 COMMENCING 1/7/2022. EXPIRES: 30/6/2027.
- 28 AD984064 LEASE TO THE SHELL COMPANY OF AUSTRALIA LIMITED BEING PADSITE 3 COMMENCING 1/7/2027. EXPIRES: 30/6/2032.
- 29 AF599067 LEASE TO FRESH SEAFOODS BY NORWEST PTY LIMITED BEING SHOP T30A. EXPIRES: 31/5/2030. (SEE AQ903402)
- 30 AF917144 LEASE TO OPTIMAL SYSTEMS AUSTRALIA PTY LTD BEING SHOPS T28A & T28B. EXPIRES: 31/10/2025.
- AF967039 LEASE OF LEASE AF917144 TO GARY RONALD GASCOIGNE EXPIRES: 30/10/2025.
- 31 AG57667 LEASE TO MCDONALD'S AUSTRALIA LIMITED BEING SHOP T31. EXPIRES: 31/12/2030.
- 32 AG73968 LEASE TO OPTIMAL VISION PLUS PTY LIMITED BEING SHOP T28C. EXPIRES: 31/1/2026.
- 33 AG607678 LEASE TO SITEDEED THREE PTY LIMITED BEING SHOP T20. EXPIRES: 30/9/2021.
- 34 AH146364 LEASE TO WOK ON INN PTY LIMITED BEING SHOP T19. EXPIRES: 31/7/2027.
- 35 AH208732 LEASE TO EVERLAST INVESTMENT GROUP PTY LIMITED (SEE AH969226) BEING SHOP T35. EXPIRES: 31/7/2022.
- AH969227 VARIATION OF LEASE AH208732
- 36 AI806899 LEASE TO JOHN DUNNACHIE PTY LTD BEING SHOP T23A. EXPIRES: 31/5/2024.
- 37 AI882441 LEASE TO GORGEOUS NAILS & BEAUTY PTY LTD (SEE AN41355 & AP891351) BEING SHOP T13A. EXPIRES: 31/8/2024.
- 38 AJ9200 LEASE TO CHAN & TRAN PTY LTD BEING SHOP T33. EXPIRES: 31/5/2024.
- 39 AJ104431 LEASE TO FCN ENTERPRISES PTY LTD BEING SHOP T14. EXPIRES: 30/11/2021.
- 40 AJ313789 LEASE TO RAMENCORP PTY LIMITED OF SHOP T7, NORWEST MARKETOWN, 4 CENTURY CIRCUIT, BAULKHAM HILLS. EXPIRES: 31/1/2022.
- 41 AJ313791 MORTGAGE TO WESTPAC BANKING CORPORATION

END OF PAGE 2 - CONTINUED OVER

FOLIO: 2/1213272

PAGE 3

SECOND SCHEDULE (66 NOTIFICATIONS) (CONTINUED)

- 42 AM769705 LEASE TO KAIS DAWOOD SHAMON OF KIOSK 1, NORWEST MARKETOWN, 4 CENTURY CIRCUIT, BAULKHAM HILLS. EXPIRES: 30/9/2021.
- 43 AM769706 LEASE TO PAAVAN PTY LTD (SEE AP662890) OF SHOP T1, NORWEST MARKETOWN, 4 CENTURY CIRCUIT, BAULKHAM HILLS. EXPIRES: 31/10/2021.
- 44 AM932367 LEASE TO LIQUORLAND (AUSTRALIA) PTY LTD OF PAD SITE 2, NORWEST MARKETOWN, 4 CENTURY CIRCUIT, BAULKHAM HILLS. EXPIRES: 22/8/2020. OPTION OF RENEWAL: 5 YEARS.
- 45 AN104379 LEASE TO GKA INVESTMENT PTY LTD (SEE AP86110) OF SHOP T29, NORWEST MARKETOWN, 4 CENTURY CIRCUIT, BAULKHAM HILLS. EXPIRES: 29/5/2022.
- 46 AN413794 LEASE TO PROFESSIONAIL & SPA HOLDINGS PTY LIMITED OF SHOP T27. EXPIRES: 23/7/2022.
- 47 AN413797 LEASE TO CENGIZ OZDEMIR OF SHOP T3B. EXPIRES: 31/10/2022.
- 48 AN467094 LEASE TO WON & WON PTY LTD OF SHOP T3A. EXPIRES: 28/2/2022.
- 49 AP562141 LEASE TO BOOST JUICE PTY LTD OF KIOSK K6, NORWEST MARKETOWN, 4 CENTURY CIRCUIT, BAULKHAM HILLS. EXPIRES: 31/7/2023.
- 50 AP662891 LEASE TO COMMONWEALTH BANK OF AUSTRALIA OF SHOP T12, NORWEST MARKETOWN, 4 CENTURY CIRCUIT, BAULKHAM HILLS. EXPIRES: 31/12/2023.
- 51 AP662892 LEASE TO SEUNG KYU LEE & MI SOOK KIM OF SHOP T13C, NORWEST MARKETOWN, 4 CENTURY CIRCUIT, BAULKHAM HILLS. EXPIRES: 31/8/2023.
- 52 AP662894 LEASE TO CHATIME LEASING PTY LTD OF SHOP T31A, NORWEST MARKETOWN, 4 CENTURY CIRCUIT, BAULKHAM HILLS. EXPIRES: 31/3/2024.
- 53 AP901212 LEASE TO PRABJOT SINGH BENEPAL & RANBIR KAUR BENEPAL OF SHOP T36. EXPIRES: 31/8/2025.
- 54 AQ166902 LEASE TO TIANFU CATERING MANAGEMENT PTY LTD OF SHOP T6. EXPIRES: 31/1/2025.
- 55 AQ431568 LEASE TO SY ELECTRONICS PTY LTD OF SHOP T8. EXPIRES: 14/3/2025.
- 56 AQ766276 LEASE TO NATIONAL AUSTRALIA BANK LIMITED OF SHOP T11A. EXPIRES: 23/8/2025.
- 57 AQ944453 LEASE TO SLICING & DICING PTY LTD OF SHOP T22, NORWEST MARKETOWN, 4 CENTURY CIRCUIT, BAULKHAM HILLS. EXPIRES: 30/9/2025.
- 58 AR4439 LEASE TO BKEM PTY LTD OF SHOP T25, NORWEST MARKETOWN, 4 CENTURY CIRCUIT, BAULKHAM HILLS. EXPIRES: 9/8/2025.
- 59 AR141050 LEASE TO MAD MEX NORWEST LEASING PTY LTD OF SHOP T21. EXPIRES: 31/8/2025.

END OF PAGE 3 - CONTINUED OVER

advlgeo

PRINTED ON 12/10/2022

NEW SOUTH WALES LAND REGISTRY SERVICES - TITLE SEARCH

FOLIO: 2/1213272

PAGE 4

SECOND SCHEDULE (66 NOTIFICATIONS) (CONTINUED)

- 60 AR235091 LEASE TO KINDA-MINDI PTY LTD (SEE AS417703) OF SHOP T37, NORWEST MARKETOWN, 4 CENTURY CIRCUIT, BAULKHAM HILLS. EXPIRES: 30/4/2026.
- 61 AR495962 LEASE TO KINGSMEN HOLDINGS PTY LTD OF SHOP T24, NORWEST MARKETOWN, 4 CENTURY CIRCUIT, BAULKHAM HILLS. EXPIRES: 3/1/2026.
- 62 AR515709 LEASE TO BLUE SKY INTL PTY LTD OF SHOP T16, NORWEST MARKETOWN, 4 CENTURY CIRCUIT, BAULKHAM HILLS. EXPIRES: 30/9/2024.
- 63 AR705941 LEASE TO JJJF ENTERPRISES PTY LTD OF PREMISES KNOWN AS SHOP T9, NORTHWEST MARKETOWN, 4 CENTURY CIRCUIT, BAULKHAM HILLS. EXPIRES: 30/4/2026.
- 64 AS499327 LEASE TO MENVEST PTY LTD OF SHOP T15, NORWEST MARKETOWN, 4 CENTURY CIRCUIT, BAULKHAM HILLS. EXPIRES: 30/11/2024.
- 65 AS499343 LEASE TO BAKERS DELIGHT HOLDINGS LTD OF SHOP T26, NORWEST MARKETOWN, 4 CENTURY CIRCUIT, BAULKHAM HILLS. EXPIRES: 30/6/2026.
- 66 AS500714 LEASE TO SUSHI HUB LEASING PTY LTD OF KIOSK 4A, 4 CENTURY CIRCUIT, BAULKHAM HILLS. EXPIRES: 14/6/2026.

NOTATIONS

UNREGISTERED DEALINGS: L AS540780 L AS540789 L AS540813.

*** END OF SEARCH ***

advlgeo

PRINTED ON 12/10/2022



NEW SOUTH WALES LAND REGISTRY SERVICES - HISTORICAL SEARCH

SEARCH DATE

12/10/2022 11:08AM

FOLIO: 2/1213272

First Title(s): OLD SYSTEM
Prior Title(s): 5072/878258

Recorded	Number	Type of Instrument	C.T. Issue
6/2/2017	DP1213272	DEPOSITED PLAN	LOT RECORDED FOLIO NOT CREATED
4/3/2019	AN994090	REQUEST	FOLIO CREATED EDITION 1 CORD ISSUED
26/9/2019	AP562141	LEASE	EDITION 2 CORD ISSUED
6/11/2019	AP662890	TRANSFER OF LEASE	
6/11/2019	AP662891	LEASE	
6/11/2019	AP662892	LEASE	
6/11/2019	AP662893	LEASE	
6/11/2019	AP662894	LEASE	EDITION 3 CORD ISSUED
5/12/2019	AP738615	LEASE	EDITION 4 CORD ISSUED
19/12/2019	AP780609	TRANSFER OF LEASE	
12/2/2020	AP891351	TRANSFER OF LEASE	
6/3/2020	AP901212	LEASE	EDITION 5 CORD ISSUED
16/6/2020	AQ166902	LEASE	EDITION 6 CORD ISSUED
1/10/2020	AQ431568	LEASE	EDITION 7 CORD ISSUED
2/2/2021	AQ766276	LEASE	EDITION 8 CORD ISSUED
26/3/2021	AQ903402	TRANSFER OF LEASE	
31/3/2021	AQ912360	SURRENDER OF LEASE	EDITION 9 CORD ISSUED

END OF PAGE 1 - CONTINUED OVER

advlgeo

PRINTED ON 12/10/2022

NEW SOUTH WALES LAND REGISTRY SERVICES - HISTORICAL SEARCH

SEARCH DATE

12/10/2022 11:08AM

FOLIO: 2/1213272

PAGE 2

Recorded -----	Number -----	Type of Instrument -----	C.T. Issue -----
13/4/2021	AQ944453	LEASE	EDITION 10 CORD ISSUED
22/4/2021	AQ983728	DEPARTMENTAL DEALING	
4/5/2021	AR4439	LEASE	EDITION 11 CORD ISSUED
17/6/2021	AR141050	LEASE	EDITION 12 CORD ISSUED
14/7/2021	AR235091	LEASE	EDITION 13 CORD ISSUED
7/10/2021	AR495961	SURRENDER OF LEASE	
7/10/2021	AR495962	LEASE	EDITION 14 CORD ISSUED
15/10/2021	AR515709	LEASE	EDITION 15
1/2/2022	AR705940	REQUEST	
1/2/2022	AR705941	LEASE	EDITION 16
2/9/2022	AS417703	TRANSFER OF LEASE	EDITION 17
4/10/2022	AS499327	LEASE	
4/10/2022	AS499343	LEASE	
4/10/2022	AS500714	LEASE	EDITION 18

*** END OF SEARCH ***

advlgeo

PRINTED ON 12/10/2022



NEW SOUTH WALES LAND REGISTRY SERVICES - TITLE SEARCH

FOLIO: 5080/1008602

SEARCH DATE	TIME	EDITION NO	DATE
12/10/2022	11:01 AM	7	31/8/2022

LAND

LOT 5080 IN DEPOSITED PLAN 1008602
AT BAULKHAM HILLS
LOCAL GOVERNMENT AREA THE HILLS SHIRE
PARISH OF CASTLE HILL COUNTY OF CUMBERLAND
TITLE DIAGRAM DP1008602

FIRST SCHEDULE

NORWEST CITY PTY LIMITED

(T AR297677)

SECOND SCHEDULE (23 NOTIFICATIONS)

- 1 RESERVATIONS AND CONDITIONS IN THE CROWN GRANT(S)
- 2 DP816340 RESTRICTION(S) ON THE USE OF LAND
- 3 I900774 RESTRICTION(S) ON THE USE OF LAND
- 4 I900775 POSITIVE COVENANT
- 5 DP835983 RESTRICTION(S) ON THE USE OF LAND
- 6 DP854839 RESTRICTION(S) ON THE USE OF LAND
- 7 DP858884 RESTRICTION(S) ON THE USE OF LAND
- 8 DP819131 EASEMENT TO DRAIN WATER APPURTENANT TO THE LAND ABOVE DESCRIBED
- 9 DP862422 RESTRICTION(S) ON THE USE OF LAND
- 10 DP869304 RESTRICTION(S) ON THE USE OF LAND
- 11 DP876998 RESTRICTION(S) ON THE USE OF LAND
- 12 DP876998 EASEMENT FOR PUBLIC ACCESS AFFECTING THE PART SHOWN SO BURDENED IN THE TITLE DIAGRAM
- 13 DP876998 EASEMENT FOR RECREATIONAL FACILITIES AFFECTING THE PART SHOWN SO BURDENED IN THE TITLE DIAGRAM
- 14 DP876998 EASEMENT FOR JETTY STRUCTURES & PIERS AFFECTING THE PART SHOWN SO BURDENED IN THE TITLE DIAGRAM
- 15 DP878258 RESTRICTION(S) ON THE USE OF LAND
- 16 DP878258 RIGHT OF ACCESS & EASEMENT FOR SERVICES APPURTENANT TO THE LAND ABOVE DESCRIBED
- 17 DP1008602 RIGHT OF CARRIAGEWAY 8 METRE(S) WIDE AFFECTING THE PART(S) SHOWN SO BURDENED IN THE TITLE DIAGRAM
- 18 DP1008602 RIGHT OF CARRIAGEWAY 8 METRE(S) WIDE APPURTENANT TO THE LAND ABOVE DESCRIBED
- 19 DP1008602 EASEMENT FOR SERVICES 12 AND 1.5 METRE(S) WIDE AFFECTING THE PART(S) SHOWN SO BURDENED IN THE TITLE DIAGRAM
- 20 DP1008602 EASEMENT FOR SERVICES 12 AND 1.5 METRE(S) WIDE

END OF PAGE 1 - CONTINUED OVER

advlgeo

PRINTED ON 12/10/2022

NEW SOUTH WALES LAND REGISTRY SERVICES - TITLE SEARCH

FOLIO: 5080/1008602

PAGE 2

SECOND SCHEDULE (23 NOTIFICATIONS) (CONTINUED)

21 DP1008602 APPURTENANT TO THE LAND ABOVE DESCRIBED
EASEMENT TO DRAIN WATER 1.5 METRE(S) WIDE AFFECTING
THE PART(S) SHOWN SO BURDENED IN THE TITLE DIAGRAM
22 AR297676 LEASE TO NORWEST SWIM SCHOOL PTY LIMITED EXPIRES:
31/7/2024.
23 AS436694 MORTGAGE TO WESTPAC BANKING CORPORATION

NOTATIONS

UNREGISTERED DEALINGS: NIL

*** END OF SEARCH ***

advlgeo

PRINTED ON 12/10/2022

Obtained from NSW LRS on 12 October 2022 10:01 AM AEST

© Office of the Registrar-General 2022

* Any entries preceded by an asterisk do not appear on the current edition of the Certificate of Title. Warning: the information appearing under notations has not been formally recorded in the Register. GlobalX hereby certifies that the information contained in this document has been provided electronically by the Registrar General in accordance with Section 96B(2) of the Real Property Act 1900. Note: Information contained in this document is provided by GlobalX Pty Ltd, ABN 35 099 032 596, www.globalx.com.au an approved NSW Information Broker.



NEW SOUTH WALES LAND REGISTRY SERVICES - HISTORICAL SEARCH

SEARCH DATE

12/10/2022 11:08AM

FOLIO: 5080/1008602

First Title(s): OLD SYSTEM
Prior Title(s): 5073/878258

Recorded	Number	Type of Instrument	C.T. Issue
10/12/1999	DP1008602	DEPOSITED PLAN	FOLIO CREATED EDITION 1
5/1/2000	6467795	DISCHARGE OF MORTGAGE	
5/1/2000	6467796	TRANSFER	EDITION 2
23/2/2000	6589687	CAVEAT	
31/10/2002	9084927	WITHDRAWAL OF CAVEAT	
31/10/2002	8778780	MORTGAGE	EDITION 3
9/9/2018	AN695392	DEPARTMENTAL DEALING	EDITION 4 CORD ISSUED
7/7/2020	AQ224872	DISCHARGE OF MORTGAGE	
7/7/2020	AQ224873	MORTGAGE	EDITION 5
3/8/2021	AR297675	DISCHARGE OF MORTGAGE	
3/8/2021	AR297676	LEASE	
3/8/2021	AR297677	TRANSFER	EDITION 6
31/8/2022	AS436694	MORTGAGE	EDITION 7

*** END OF SEARCH ***

advlgeo

PRINTED ON 12/10/2022

APPENDIX C

SECTION 10.7(2 & 5) PLANNING CERTIFICATES



PLANNING CERTIFICATE UNDER SECTION 10.7(2) & (5)

ENVIRONMENTAL PLANNING AND ASSESSMENT ACT 1979 AS AMENDED.

Certificate Number: **73737**
Reference: 20291/1:226153
Issue Date: 12 October 2022
Receipt No: 6994174
Fee Paid: \$ 156.00

ADDRESS: Norwest Marketown, 4 Century Circuit, NORWEST NSW 2153
DESCRIPTION: Lot 2 DP 1213272

The land is zoned:

Zone B2 Local Centre
Zone SP2 Infrastructure

The following prescribed matters apply to the land to which this certificate relates:

The information contained in this certificate needs to be read in conjunction with the provisions of the Environmental Planning and Assessment Regulation 2021.

PLEASE NOTE: THIS CERTIFICATE IS AUTOMATICALLY GENERATED. IT MAY CONTAIN EXCESSIVE SPACES AND/OR BLANK PAGES.

THIS CERTIFICATE IS DIRECTED TO THE FOLLOWING MATTERS
PRESCRIBED UNDER SECTION 10.7(2) OF THE ABOVE ACT.

1 Names of relevant planning instruments and development control plans

(1) The name of each environmental planning instrument and development control plan that applies to the carrying out of development on the land.

Local Environmental Plans

The Hills Local Environmental Plan 2019

State Environmental Planning Policies

SEPP (Biodiversity and Conservation) 2021 – including but not limited to

Chapter 2 Vegetation in non rural areas

Chapter 6 Bushland in urban areas

Chapter 7 Canal estate development

Chapter 9 Hawkesbury – Nepean River

SEPP (Resilience and Hazards) 2021 – including but not limited to

Chapter 3 Hazardous and offensive development

Chapter 4 Remediation of land

SEPP (Industry and Employment) 2021 – Including but not limited to

Chapter 3 Advertising and signage

SEPP No.65 - Design Quality Of Residential Apartment Development

SEPP (Building Sustainability Index: Basix) 2004

SEPP (Precincts-Central River City) 2021 – Including but not limited to

Chapter 2 State significant precincts

SEPP (Resources and Energy) 2021 – including but not limited to

Chapter 2 Mining, petroleum production and extractive industries

Chapter 3 Extractive industries in Sydney area

SEPP (Transport and Infrastructure) 2021 – including but not limited to

Chapter 2 Infrastructure

Chapter 3 Educational establishments and childcare

SEPP (Exempt and Complying Development Codes) 2008

SEPP (Planning Systems) 2021 – including but not limited to

Chapter 2 State and regional development

Chapter 4 Concurrences and consents

SEPP (Primary Production) 2021 – including but not limited to

Chapter 2 Primary production and rural development

SEPP (Precincts – Western Parkland City) 2021 – Including but not limited to

Chapter 4 Western Sydney Aerotropolis

SEPP (Housing) 2021**Development Control Plans****The Hills Development Control Plan 2012**

Note: the land is within The Hills Development Control Plan 2012 Part B map sheet. Refer Council's website www.thehills.nsw.gov.au to view the map sheet.

(2) The name of each proposed environmental planning instrument and draft development control plan, which is or has been subject to community consultation or public exhibition under the Act, that will apply to the carrying out of development on the land.

Proposed Local Environmental Plans

Proposed The Hills Local Environmental Plan 2019 (Amendment No.) applies to this land.

Refer Attachment 1(2)**Proposed State Environmental Planning Policies**

No Proposed State Environmental Planning Policies apply to the land.

Listing of proposed State Environmental Planning Instruments is dependent on advice being provided to Council of community consultation or public exhibition by the relevant public authorities. Refer [Draft Plans and Policies | Planning Portal - Department of Planning and Environment \(nsw.gov.au\)](http://www.dpi.nsw.gov.au/planning-portal)

Proposed Development Control Plans

No Proposed Development Control Plans apply to the land.

(3) Subsection (2) does not apply in relation to a proposed environmental planning instrument or draft development control plan if—

- (a) it has been more than 3 years since the end of the public exhibition period for the proposed instrument or draft plan, or
- (b) for a proposed environmental planning instrument—the Planning Secretary has notified the council that the making of the proposed instrument has been deferred indefinitely or has not been approved.

(4) In this section—

proposed environmental planning instrument means a draft environmental planning instrument and includes a planning proposal for a local environmental plan.

2 Zoning and land use under relevant planning instruments

The following matters for each environmental planning instrument or draft environmental planning instrument that includes the land in a zone, however described—

- (a) the identity of the zone, whether by reference to—
 - (i) a name, such as “Residential Zone” or “Heritage Area”, or
 - (ii) a number, such as “Zone No 2 (a)”,

The Hills Local Environmental Plan 2019 identifies the land to be:

Zone B2 Local Centre
Zone SP2 Infrastructure

- (b) the purposes for which development in the zone—
 - (i) may be carried out without development consent, and
 - (ii) may not be carried out except with development consent, and
 - (iii) is prohibited,

Refer Attachment 2(b)

- (c) whether additional permitted uses apply to the land,

NO

- (d) whether development standards applying to the land fix minimum land dimensions for the erection of a dwelling house on the land and, if so, the fixed minimum land dimensions,

The Hills Local Environmental Plan 2019?

NO

Any proposed amendments to The Hills Local Environmental Plan 2019?

NO

State Environmental Planning Policy (Precincts-Central River City) 2021, Chapter 3 Sydney Region Growth Centres (Appendix 5 North Kellyville Precinct Plan)?

NO

Any proposed amendments to the relevant instrument (Appendix 5 North Kellyville Precinct Plan)?

NO

State Environmental Planning Policy (Precincts-Central River City) 2021, Chapter 3 Sydney Region Growth Centres (Appendix 10 The Hills Growth Centre Precincts Plan)?

NO

Any proposed amendments to the relevant instrument (Appendix 10 The Hills Growth Centre Precincts Plan)?

NO

(e) whether the land is in an area of outstanding biodiversity value under the *Biodiversity Conservation Act 2016*,

The Hills Local Environmental Plan 2019?

NO

Any proposed amendments to The Hills Local Environmental Plan 2019?

NO

State Environmental Planning Policy (Precincts-Central River City) 2021, Chapter 3 Sydney Region Growth Centres (Appendix 5 North Kellyville Precinct Plan)?

NO

Any proposed amendments to the relevant instrument (Appendix 5 North Kellyville Precinct Plan)?

NO

State Environmental Planning Policy (Precincts-Central River City) 2021, Chapter 3 Sydney Region Growth Centres (Appendix 10 The Hills Growth Centre Precincts Plan)?

NO

Any proposed amendments to the relevant instrument (Appendix 10 The Hills Growth Centre Precincts Plan)?

NO

(f) whether the land is in a conservation area, however described,

The Hills Local Environmental Plan 2019?

NO

Any proposed amendments to The Hills Local Environmental Plan 2019?

NO

State Environmental Planning Policy (Precincts-Central River City) 2021, Chapter 3 Sydney Region Growth Centres (Appendix 5 North Kellyville Precinct Plan)?

NO

Any proposed amendments to the relevant instrument (Appendix 5 North Kellyville Precinct Plan)?

NO

State Environmental Planning Policy (Precincts-Central River City) 2021, Chapter 3 Sydney Region Growth Centres (Appendix 10 The Hills Growth Centre Precincts Plan)?

NO

Any proposed amendments to the relevant instrument (Appendix 10 The Hills Growth Centre Precincts Plan)?

NO

(g) whether an item of environmental heritage, however described, is located on the land.

The Hills Local Environmental Plan 2019?

NO

Any proposed amendments to The Hills Local Environmental Plan 2019?

NO

State Environmental Planning Policy (Precincts-Central River City) 2021, Chapter 3 Sydney Region Growth Centres (Appendix 5 North Kellyville Precinct Plan)?

NO

Any proposed amendments to the relevant instrument (Appendix 5 North Kellyville Precinct Plan)?

NO

State Environmental Planning Policy (Precincts-Central River City) 2021, Chapter 3 Sydney Region Growth Centres (Appendix 10 The Hills Growth Centre Precincts Plan)?

NO

Any proposed amendments to the relevant instrument (Appendix 10 The Hills Growth Centre Precincts Plan)?

NO

3 Contributions plans

(1) The name of each contributions plan under the Act, Division 7.1 applying to the land, including draft contributions plans.

THE HILLS SECTION 7.12

(2) If the land is in a special contributions area under the Act, Division 7.1, the name of the area

NO

4 Complying development

(1) If the land is land on which complying development may be carried out under each of the complying development codes under [State Environmental Planning Policy \(Exempt and Complying Development Codes\) 2008](#), because of that Policy, clause 1.17A(1)(c)–(e), (2), (3) or (4), 1.18(1)(c3) or 1.19.

(2) If complying development may not be carried out on the land because of 1 of those clauses, the reasons why it may not be carried out under the clause.

(3) If the council does not have sufficient information to ascertain the extent to which complying development may or may not be carried out on the land, a statement that—
 (a) a restriction applies to the land, but it may not apply to all of the land, and
 (b) the council does not have sufficient information to ascertain the extent to which complying development may or may not be carried out on the land.

(4) If the complying development codes are varied, under that Policy, clause 1.12, in relation to the land.

Housing Code, Rural Housing Code, Low Rise Housing Diversity Code and Greenfield Housing Code

Complying development under the Housing Code, Rural Housing Code, Low Rise Housing Diversity Code and Greenfield Housing Code **may not** be carried out on the land due to the following specific land exemption/s:

The land is reserved for a public purpose in the environmental planning instrument. Refer to the Land Zoning Map of the applicable instrument.

Housing Alterations Code and General Development Code

Complying Development under the Housing Alterations Code and General Development Code **may be** carried out on the land.

Industrial and Business Buildings Code

Complying development under the Industrial and Business Buildings Code **may not** be carried out on the land due to the following specific land exemption/s:

The land is reserved for a public purpose in the environmental planning instrument. Refer to the Land Zoning Map of the applicable instrument.

Industrial and Business Alterations, Container Recycling Facilities, Subdivision, Demolition and Fire Safety Codes

Complying Development under the Industrial and Business Alterations, Container Recycling Facilities, Subdivision, Demolition and Fire Safety Codes **may be** carried out on the land.

Note 1: Some specific land exemptions in cl.1.19 of the Codes SEPP may apply only to part of a lot, please refer the [State Environmental Planning Policy \(Exempt and Complying Development Codes\) 2008](#), for further information.

Note 2: Where reference is made to an applicable map, this information can be sourced from the following websites:

The Hills Local Environmental Plan 2019 - www.thehills.nsw.gov.au
State Environmental Planning Policy (Precincts-Central River City) 2021, Chapter 3 Sydney Region Growth Centres (Appendix 5 North Kellyville Precinct) or (Appendix 10 The Hills Growth Centre Precincts Plan) – [In force legislation - NSW legislation](#)

5 Exempt development

(1) If the land is land on which exempt development may be carried out under each of the exempt development codes under [State Environmental Planning Policy \(Exempt and Complying Development Codes\) 2008](#), because of that Policy, clause 1.16(1)(b1)–(d) or 1.16A.

(2) If exempt development may not be carried out on the land because of 1 of those clauses, the reasons why it may not be carried out under the clause.

(3) If the council does not have sufficient information to ascertain the extent to which exempt development may or may not be carried out on the land, a statement that—

- (a) a restriction applies to the land, but it may not apply to all of the land, and
- (b) the council does not have sufficient information to ascertain the extent to which exempt development may or may not be carried out on the land.

(4) If the exempt development codes are varied, under that Policy, clause 1.12, in relation to the land.

Exempt development may be carried out on the land. Please refer to [State Environmental Planning Policy \(Exempt and Complying Development Codes\) 2008](#) for relevant requirements and development standards for specified development.

6 Affected building notices and building product rectification orders

(1) Whether the council is aware that—

- (a) an affected building notice is in force in relation to the land,

NO

- (b) a building product rectification order is in force in relation to the land that has not been fully complied with,

NO

- (c) a notice of intention to make a building product rectification order given in relation to the land is outstanding.

NO

(2) In this section—

affected building notice has the same meaning as in the [Building Products \(Safety\) Act 2017](#), Part 4.

building product rectification order has the same meaning as in the [Building Products \(Safety\) Act 2017](#).

7 Land reserved for acquisition

Whether an environmental planning instrument or proposed environmental planning instrument referred to in section 1 makes provision in relation to the acquisition of the land by an authority of the State, as referred to in the Act, section 3.15.

The Hills Local Environmental Plan 2019?

NO

Any proposed amendments to The Hills Local Environmental Plan 2019?

NO

State Environmental Planning Policy?

NO

Any proposed State Environmental Planning Policy?

NO

8 Road widening and road realignment

Whether the land is affected by road widening or road realignment under—

(a) the [Roads Act 1993](#), Part 3, Division 2, or

NO

(b) an environmental planning instrument, or

NO

(c) a resolution of the council.

NO

9 Flood related development controls

(1) If the land or part of the land is within the flood planning area and subject to flood related development controls.

UNKNOWN

Please note flood related development controls apply however it is unknown if the land is within the flood planning area. Please contact Council's Waterways Team on 9843 0555 for information on the flood planning area.

(2) If the land or part of the land is between the flood planning area and the probable maximum flood and subject to flood related development controls.

UNKNOWN

Please contact Council's Waterways team on 9843 0555 for information on the flood planning area and probable maximum flood.

(3) In this section—

flood planning area has the same meaning as in the Floodplain Development Manual. **Floodplain Development Manual** means the *Floodplain Development Manual* (ISBN 0 7347 5476 0) published by the NSW Government in April 2005.

probable maximum flood has the same meaning as in the Floodplain Development Manual.

10 Council and other public authority policies on hazard risk restrictions

(1) Whether any of the land is affected by an adopted policy that restricts the development of the land because of the likelihood of land slip, bush fire, tidal inundation, subsidence, acid sulfate soils, contamination, aircraft noise, salinity, coastal hazards, sea level rise or another risk, other than flooding.

(2) In this section—

adopted policy means a policy adopted—

(a) by the council, or

(b) by another public authority, if the public authority has notified the council that the policy will be included in a planning certificate issued by the council.

The land is affected by the following policies on hazard restrictions:

i. Landslip

a) By The Hills Local Environmental Plan 2019 zoning?

NO

No resolution has been adopted but attention is directed to the fact that there are areas within the Shire liable to landslip.

b) By The Hills Local Environmental Plan 2019 local provision?

NO

No resolution has been adopted but attention is directed to the fact that there are areas within the Shire liable to landslip.

c) By The Hills Development Control Plan 2012 provision?

NO

No resolution has been adopted but attention is directed to the fact that there are areas within the Shire liable to landslip.

ii. Bushfire

YES

Please note this is a statement of policy only and NOT a statement on whether or not the property is affected by bushfire. That question is answered in Section 11 of this certificate.

The NSW Rural Fire Service Guidelines entitled 'Planning for Bushfire Protection 2018'. Development subject to bushfire risk will be required to address the

requirements in these guidelines and can be downloaded off the RFS web site www.rfs.nsw.gov.au

The Hills Development Control Plan 2012 may also contain provisions for development on Bushfire Prone Land and Bushfire Hazard Management. Refer Part 1(1) of this certificate for the applicable Development Control Plan.

iii. Tidal Inundation

NO

Please note this is a statement of policy only and NOT a statement on whether or not the property is affected by tidal inundation.

iv. Subsidence

NO

Please note this is a statement of policy only and NOT a statement on whether or not the property is affected by subsidence.

v. Acid sulfate soils

NO

vi. Contamination

NO

Please note this is a statement of policy only and NOT a statement on whether or not the property is affected by contamination or potential contamination.

vii. Aircraft noise

NO

Please note this is a statement of policy only and NOT a statement on whether or not the property is affected by aircraft noise.

viii. Salinity

NO

Please note this is a statement of policy only and NOT a statement on whether or not the property is affected by salinity.

ix. Coastal hazards

NO

Please note this is a statement of policy only and NOT a statement on whether or not the property is affected by coastal hazards.

x. Sea level rise

NO

Please note this is a statement of policy only and NOT a statement on whether or not the property is affected by sea level rise.

xi. Any other risk, other than flooding

NO

Please note this is a statement of policy only and NOT a statement on whether or not the property is affected by any other risk, other than flooding.

11 Bush fire prone land

(1) If any of the land is bush fire prone land, designated by the Commissioner of the NSW Rural Fire Service under the Act, section 10.3, a statement that all or some of the land is bush fire prone land.

(2) If none of the land is bush fire prone land, a statement to that effect.

NO

None of the land is bushfire prone land.

12 Loose-fill asbestos insulation

If the land includes residential premises, within the meaning of the [Home Building Act 1989](#), Part 8, Division 1A, that are listed on the Register kept under that Division, a statement to that effect.

Council has **not** been notified by NSW Fair Trading that the land includes any residential premises that are listed on the register. Refer to the NSW Fair Trading website at www.fairtrading.nsw.gov.au to confirm that the land is not listed on this register.

Note: There is potential for loose-fill asbestos insulation in residential premises that are not listed on the Register. Contact NSW Fair Trading for further information.

13 Mine subsidence

Whether the land is declared to be a mine subsidence district, within the meaning of the [Coal Mine Subsidence Compensation Act 2017](#).

NO

14 Paper subdivision information

- (1) The name of a development plan adopted by a relevant authority that—
- (a) applies to the land, or
 - (b) is proposed to be subject to a ballot.

NO DEVELOPMENT PLAN APPLIES

- (2) The date of a subdivision order that applies to the land.

NO SUBDIVISION ORDER APPLIES

(3) Words and expressions used in this section have the same meaning as in this Regulation, Part 10 and the Act, Schedule 7.

15 Property vegetation plans

If the land is land in relation to which a property vegetation plan is approved and in force under the [Native Vegetation Act 2003](#), Part 4, a statement to that effect, but only if the council has been notified of the existence of the plan by the person or body that approved the plan under that Act.

NO

16 Biodiversity stewardship sites

If the land is a biodiversity stewardship site under a biodiversity stewardship agreement under the [Biodiversity Conservation Act 2016](#), Part 5, a statement to that effect, but only if the council has been notified of the existence of the agreement by the Biodiversity Conservation Trust.

NO

Note—

Biodiversity stewardship agreements include biobanking agreements under the [Threatened Species Conservation Act 1995](#), Part 7A that are taken to be biodiversity stewardship agreements under the [Biodiversity Conservation Act 2016](#), Part 5.

17 Biodiversity certified land

If the land is biodiversity certified land under the [Biodiversity Conservation Act 2016](#), Part 8, a statement to that effect.

NO

Note—

Biodiversity certified land includes land certified under the [Threatened Species Conservation Act 1995](#), Part 7AA that is taken to be certified under the [Biodiversity Conservation Act 2016](#), Part 8.

18 Orders under [Trees \(Disputes Between Neighbours\) Act 2006](#)

Whether an order has been made under the [Trees \(Disputes Between Neighbours\) Act 2006](#) to carry out work in relation to a tree on the land, but only if the council has been notified of the order.

NO

19 Annual charges under [Local Government Act 1993](#) for coastal protection services that relate to existing coastal protection works

- (1) If the [Coastal Management Act 2016](#) applies to the council, whether the owner, or a previous owner, of the land has given written consent to the land being subject to annual charges under the [Local Government Act 1993](#), section 496B, for coastal protection services that relate to existing coastal protection works.

NO

- (2) In this section—

existing coastal protection works has the same meaning as in the [Local Government Act 1993](#), section 553B.

Note—

Existing coastal protection works are works to reduce the impact of coastal hazards on land, such as seawalls, revetments, groynes and beach nourishment, that existed before 1 January 2011.

20 Western Sydney Aerotropolis

Whether under [State Environmental Planning Policy \(Precincts—Western Parkland City\) 2021](#), Chapter 4 the land is—

(a) in an ANEF or ANEC contour of 20 or greater, as referred to in that Chapter, section 4.17, or

NO

(b) shown on the [Lighting Intensity and Wind Shear Map](#), or

NO

(c) shown on the [Obstacle Limitation Surface Map](#), or

NO

(d) in the “public safety area” on the [Public Safety Area Map](#), or

NO

(e) in the “3 kilometre wildlife buffer zone” or the “13 kilometre wildlife buffer zone” on the [Wildlife Buffer Zone Map](#).

NO

21 Development consent conditions for seniors housing

If [State Environmental Planning Policy \(Housing\) 2021](#), Chapter 3, Part 5 applies to the land, any conditions of a development consent granted after 11 October 2007 in relation to the land that are of the kind set out in that Policy, section 88(2).

NO

22 Site compatibility certificates and development consent conditions for affordable rental housing

(1) Whether there is a current site compatibility certificate under [State Environmental Planning Policy \(Housing\) 2021](#), or a former site compatibility certificate, of which the council is aware, in relation to proposed development on the land and, if there is a certificate—

- (a) the period for which the certificate is current, and
- (b) that a copy may be obtained from the Department.

NO

(2) If [State Environmental Planning Policy \(Housing\) 2021](#), Chapter 2, Part 2, Division 1 or 5 applies to the land, any conditions of a development consent in relation to the land that are of a kind referred to in that Policy, section 21(1) or 40(1).

(3) Any conditions of a development consent in relation to land that are of a kind referred to in [State Environmental Planning Policy \(Affordable Rental Housing\) 2009](#), clause 17(1) or 38(1).

NO

(4) In this section—

former site compatibility certificate means a site compatibility certificate issued under [State Environmental Planning Policy \(Affordable Rental Housing\) 2009](#).

Note. The following matters are prescribed by section 59 (2) of the [Contaminated Land Management Act 1997](#) as additional matters to be specified in a planning certificate:

(a) that the land to which the certificate relates is significantly contaminated land within the meaning of that Act – if the land (or part of the land) is significantly contaminated land at the date when the certificate is issued,

NO

(b) that the land to which the certificate relates is subject to a management order within the meaning of that Act – if it is subject to such an order at the date when the certificate is issued,

NO

(c) that the land to which the certificate relates is the subject of an approved voluntary management proposal within the meaning of that Act – if it is the subject of such an approved proposal at the date when the certificate is issued,

NO

(d) that the land to which the certificate relates is subject to an ongoing maintenance order within the meaning of the Act – if it is subject to such an order at the date when the certificate is issued,

NO

(e) that the land to which the certificate relates is the subject of a site audit statement within the meaning of the Act – if a copy of such a statement has been provided at any time to the local authority issuing the certificate.

NO

THIS PART IS DIRECTED TO THE FOLLOWING MATTERS PRESCRIBED UNDER SECTION 10.7 (5) OF THE ABOVE ACT

Note:

When information pursuant to Section 10.7(5) is requested, the council is under no obligation to furnish any of the information supplied herein pursuant to that Section.

Council draws your attention to Section 10.7(6), which states that a council shall not incur any liability in respect of any advice provided in good faith pursuant to sub-section (5). However, this subsection does not apply to advice provided in relation to contaminated land (including the likelihood of land being contaminated land) or to the nature or extent of contamination of land within the meaning of Schedule 6.

The absence of any reference to any matter affecting the land shall not imply that the land is not affected by any matter not referred to in this certificate.

- A.** Whether there are any provisions applying to the land that control the management of trees and bushland?

YES

Part C Section 3 of The Hills Development Control Plan 2012 contain provisions for the control and management of actions in respect of trees and bushland.

- B.** Does the land contain a foreshore area as identified on The Hills Local Environmental Plan 2019 Foreshore Building Line map?

NO

- C.** Is the land subject to a listing on a public register maintained by Council under the *Protection of the Environment Operations Act 1997*?

NO

Note: This information relates specifically to the land and includes any existing or in force environmental notice, civil proceedings, or prosecutions under the Act (where notified to Council).

- D.** Is the land affected by any special provisions of *State Environmental Planning Policy (Resources and Energy) 2021* – Chapter 3 Extractive industries in Sydney area?

NO

- E.** Is the land affected by a restricted development area as identified under The Hills Development Control Plan 2012?

NO

- F.** Is the land in the vicinity of a heritage item or heritage conservation area as described in The Hills Local Environmental Plan 2019 **OR** State Environmental Planning Policy (Precincts-Central River City) 2021, Chapter 3 Sydney Region Growth Centres?

NO

- G.** Whether Council has executed a Voluntary Planning Agreement within the meaning of S7.4 of the *Environmental Planning and Assessment Act 1979*, as amended, in relation to the land?

NO

- H.** Is the land within or adjacent to the Sydney Metro Northwest as identified on the maps prepared by Transport NSW?

YES

Refer to www.northwestrail.com.au. For any further enquiries please contact Transport NSW on 1800 019 989.

- I.** Does the land contain a proposed road as identified within a Development Control Plan under *State Environmental Planning Policy (Precincts-Central River City) 2021*, Chapter 3 Sydney Region Growth Centres?

NO

- J.** Has Council been notified by NSW Land and Property Information that the land is affected by a plan of acquisition for railway purposes (Sydney Metro Northwest)?

NO

- K.** Has Council been notified of the land being listed on the NSW Government's Combustible Cladding Register under the Environmental Planning and Assessment Regulation 2021?

NO

Note: There is potential for combustible cladding to be present on premises that are not listed on the Register. Contact Council's Regulatory Team for further information.

THE HILLS SHIRE COUNCIL

This land has frontage to a "Classified Road". Roads and Maritime Services, 27-31 Argyle St, Parramatta, is the responsible authority for classified roads and should be consulted for any road widening proposals.

MICHAEL EDGAR
GENERAL MANAGER

Per: 

PLEASE NOTE: COUNCIL RETAINS THE ELECTRONIC ORIGINAL OF THIS CERTIFICATE. WHERE THIS CERTIFICATE REFERS TO INFORMATION DISPLAYED ON COUNCIL'S WEBSITE OR TO ANY EXTERNAL WEBSITE, IT REFERS TO INFORMATION DISPLAYED ON THE WEBSITE ON THE DATE THIS CERTIFICATE IS ISSUED.

ATTACHMENT 1(2)

On 1 December 2022, Business and Industrial zones will be replaced by the new Employment zones under the Standard Instrument (Local Environmental Plans) Order 2006.

The Department of Planning and Environment is currently exhibiting details of how each Local Environmental Plan that includes a current Business or Industrial zone will be amended to use the new Employment zones.

The Explanation of Intended Effect (EIE) and a searchable web tool that displays the current and proposed zone for land covered in this public exhibition is available on the [Planning Portal](#).

ATTACHMENT 2(b)**Zone B2 Local Centre****1 Objectives of zone**

- To provide a range of retail, business, entertainment and community uses that serve the needs of people who live in, work in and visit the local area.
- To encourage employment opportunities in accessible locations.
- To maximise public transport patronage and encourage walking and cycling.

2 Permitted without consent

Home businesses; Home occupations

3 Permitted with consent

Attached dwellings; Boarding houses; Building identification signs; Business identification signs; Centre-based child care facilities; Commercial premises; Community facilities; Educational establishments; Entertainment facilities; Function centres; Home-based child care; Information and education facilities; Medical centres; Multi dwelling housing; Oyster aquaculture; Passenger transport facilities; Recreation facilities (indoor); Registered clubs; Residential flat buildings; Respite day care centres; Restricted premises; Roads; Service stations; Shop top housing; Tank-based aquaculture; Tourist and visitor accommodation; Any other development not specified in item 2 or 4

4 Prohibited

Agriculture; Air transport facilities; Airstrips; Animal boarding or training establishments; Boat building and repair facilities; Boat launching ramps; Boat sheds; Camping grounds; Caravan parks; Cemeteries; Charter and tourism boating facilities; Correctional centres; Crematoria; Depots; Eco-tourist facilities; Electricity generating works; Environmental facilities; Exhibition homes; Exhibition villages; Extractive industries; Farm buildings; Forestry; Freight transport facilities; Heavy industrial storage establishments; Helipads; Highway service centres; Home occupations (sex services); Industrial retail outlets; Industrial training facilities; Industries; Jetties; Marinas; Mooring pens; Moorings; Mortuaries; Open cut mining; Pond-based aquaculture; Port facilities; Recreation facilities (major); Research stations; Residential accommodation; Resource recovery facilities; Rural industries; Sewerage systems; Sex services premises; Signage; Storage premises;

Transport depots; Truck depots; Vehicle body repair workshops; Warehouse or distribution centres; Waste disposal facilities; Water recreation structures; Water supply systems; Wharf or boating facilities; Wholesale supplies

NOTE: This land use table should be read in conjunction with the Dictionary at the end of The Hills LEP 2019 which defines words and expressions for the purpose of the plan.

NOTE: Activities permitted without development consent are still subject to other provisions in Environmental Planning Instruments and/or Acts.

ATTACHMENT 2(b)

Zone SP2 Infrastructure

1 Objectives of zone

- To provide for infrastructure and related uses.
- To prevent development that is not compatible with or that may detract from the provision of infrastructure.

2 Permitted without consent

Roads

3 Permitted with consent

Aquaculture; The purpose shown on the Land Zoning Map, including any development that is ordinarily incidental or ancillary to development for that purpose

4 Prohibited

Any development not specified in item 2 or 3

NOTE: This land use table should be read in conjunction with the Dictionary at the end of The Hills LEP 2019 which defines words and expressions for the purpose of the plan.

NOTE: Activities permitted without development consent are still subject to other provisions in Environmental Planning Instruments and/or Acts.



PLANNING CERTIFICATE UNDER SECTION 10.7(2) & (5)

ENVIRONMENTAL PLANNING AND ASSESSMENT ACT 1979 AS AMENDED.

Certificate Number: **73738**
Reference: 20291/1:226153
Issue Date: 12 October 2022
Receipt No: 6994174
Fee Paid: \$ 156.00

ADDRESS: 6 Century Circuit, NORWEST NSW 2153
DESCRIPTION: Lot 5080 DP 1008602

The land is zoned:

Zone B2 Local Centre
Zone SP2 Infrastructure

The following prescribed matters apply to the land to which this certificate relates:

The information contained in this certificate needs to be read in conjunction with the provisions of the Environmental Planning and Assessment Regulation 2021.

PLEASE NOTE: THIS CERTIFICATE IS AUTOMATICALLY GENERATED. IT MAY CONTAIN EXCESSIVE SPACES AND/OR BLANK PAGES.

THIS CERTIFICATE IS DIRECTED TO THE FOLLOWING MATTERS
PRESCRIBED UNDER SECTION 10.7(2) OF THE ABOVE ACT.

1 Names of relevant planning instruments and development control plans

(1) The name of each environmental planning instrument and development control plan that applies to the carrying out of development on the land.

Local Environmental Plans

The Hills Local Environmental Plan 2019

State Environmental Planning Policies

SEPP (Biodiversity and Conservation) 2021 – including but not limited to

Chapter 2 Vegetation in non rural areas

Chapter 6 Bushland in urban areas

Chapter 7 Canal estate development

Chapter 9 Hawkesbury – Nepean River

SEPP (Resilience and Hazards) 2021 – including but not limited to

Chapter 3 Hazardous and offensive development

Chapter 4 Remediation of land

SEPP (Industry and Employment) 2021 – Including but not limited to

Chapter 3 Advertising and signage

SEPP No.65 - Design Quality Of Residential Apartment Development

SEPP (Building Sustainability Index: Basix) 2004

SEPP (Precincts-Central River City) 2021 – Including but not limited to

Chapter 2 State significant precincts

SEPP (Resources and Energy) 2021 – including but not limited to

Chapter 2 Mining, petroleum production and extractive industries

Chapter 3 Extractive industries in Sydney area

SEPP (Transport and Infrastructure) 2021 – including but not limited to

Chapter 2 Infrastructure

Chapter 3 Educational establishments and childcare

SEPP (Exempt and Complying Development Codes) 2008

SEPP (Planning Systems) 2021 – including but not limited to

Chapter 2 State and regional development

Chapter 4 Concurrences and consents

SEPP (Primary Production) 2021 – including but not limited to

Chapter 2 Primary production and rural development

SEPP (Precincts – Western Parkland City) 2021 – Including but not limited to

Chapter 4 Western Sydney Aerotropolis

SEPP (Housing) 2021**Development Control Plans****The Hills Development Control Plan 2012**

Note: the land is within The Hills Development Control Plan 2012 Part B map sheet. Refer Council's website www.thehills.nsw.gov.au to view the map sheet.

(2) The name of each proposed environmental planning instrument and draft development control plan, which is or has been subject to community consultation or public exhibition under the Act, that will apply to the carrying out of development on the land.

Proposed Local Environmental Plans

Proposed The Hills Local Environmental Plan 2019 (Amendment No.) applies to this land.

Refer Attachment 1(2)**Proposed State Environmental Planning Policies**

No Proposed State Environmental Planning Policies apply to the land.

Listing of proposed State Environmental Planning Instruments is dependent on advice being provided to Council of community consultation or public exhibition by the relevant public authorities. Refer [Draft Plans and Policies | Planning Portal - Department of Planning and Environment \(nsw.gov.au\)](http://www.draftplansandpolicies.nsw.gov.au)

Proposed Development Control Plans

No Proposed Development Control Plans apply to the land.

(3) Subsection (2) does not apply in relation to a proposed environmental planning instrument or draft development control plan if—

- (a) it has been more than 3 years since the end of the public exhibition period for the proposed instrument or draft plan, or
- (b) for a proposed environmental planning instrument—the Planning Secretary has notified the council that the making of the proposed instrument has been deferred indefinitely or has not been approved.

(4) In this section—

proposed environmental planning instrument means a draft environmental planning instrument and includes a planning proposal for a local environmental plan.

2 Zoning and land use under relevant planning instruments

The following matters for each environmental planning instrument or draft environmental planning instrument that includes the land in a zone, however described—

- (a) the identity of the zone, whether by reference to—
 - (i) a name, such as “Residential Zone” or “Heritage Area”, or
 - (ii) a number, such as “Zone No 2 (a)”,

The Hills Local Environmental Plan 2019 identifies the land to be:

Zone B2 Local Centre
Zone SP2 Infrastructure

- (b) the purposes for which development in the zone—
 - (i) may be carried out without development consent, and
 - (ii) may not be carried out except with development consent, and
 - (iii) is prohibited,

Refer Attachment 2(b)

- (c) whether additional permitted uses apply to the land,

NO

- (d) whether development standards applying to the land fix minimum land dimensions for the erection of a dwelling house on the land and, if so, the fixed minimum land dimensions,

The Hills Local Environmental Plan 2019?

NO

Any proposed amendments to The Hills Local Environmental Plan 2019?

NO

State Environmental Planning Policy (Precincts-Central River City) 2021, Chapter 3 Sydney Region Growth Centres (Appendix 5 North Kellyville Precinct Plan)?

NO

Any proposed amendments to the relevant instrument (Appendix 5 North Kellyville Precinct Plan)?

NO

State Environmental Planning Policy (Precincts-Central River City) 2021, Chapter 3 Sydney Region Growth Centres (Appendix 10 The Hills Growth Centre Precincts Plan)?

NO

Any proposed amendments to the relevant instrument (Appendix 10 The Hills Growth Centre Precincts Plan)?

NO

(e) whether the land is in an area of outstanding biodiversity value under the *Biodiversity Conservation Act 2016*,

The Hills Local Environmental Plan 2019?

NO

Any proposed amendments to The Hills Local Environmental Plan 2019?

NO

State Environmental Planning Policy (Precincts-Central River City) 2021, Chapter 3 Sydney Region Growth Centres (Appendix 5 North Kellyville Precinct Plan)?

NO

Any proposed amendments to the relevant instrument (Appendix 5 North Kellyville Precinct Plan)?

NO

State Environmental Planning Policy (Precincts-Central River City) 2021, Chapter 3 Sydney Region Growth Centres (Appendix 10 The Hills Growth Centre Precincts Plan)?

NO

Any proposed amendments to the relevant instrument (Appendix 10 The Hills Growth Centre Precincts Plan)?

NO

(f) whether the land is in a conservation area, however described,

The Hills Local Environmental Plan 2019?

NO

Any proposed amendments to The Hills Local Environmental Plan 2019?

NO

State Environmental Planning Policy (Precincts-Central River City) 2021, Chapter 3 Sydney Region Growth Centres (Appendix 5 North Kellyville Precinct Plan)?

NO

Any proposed amendments to the relevant instrument (Appendix 5 North Kellyville Precinct Plan)?

NO

State Environmental Planning Policy (Precincts-Central River City) 2021, Chapter 3 Sydney Region Growth Centres (Appendix 10 The Hills Growth Centre Precincts Plan)?

NO

Any proposed amendments to the relevant instrument (Appendix 10 The Hills Growth Centre Precincts Plan)?

NO

(g) whether an item of environmental heritage, however described, is located on the land.

The Hills Local Environmental Plan 2019?

NO

Any proposed amendments to The Hills Local Environmental Plan 2019?

NO

State Environmental Planning Policy (Precincts-Central River City) 2021, Chapter 3 Sydney Region Growth Centres (Appendix 5 North Kellyville Precinct Plan)?

NO

Any proposed amendments to the relevant instrument (Appendix 5 North Kellyville Precinct Plan)?

NO

State Environmental Planning Policy (Precincts-Central River City) 2021, Chapter 3 Sydney Region Growth Centres (Appendix 10 The Hills Growth Centre Precincts Plan)?

NO

Any proposed amendments to the relevant instrument (Appendix 10 The Hills Growth Centre Precincts Plan)?

NO

3 Contributions plans

(1) The name of each contributions plan under the Act, Division 7.1 applying to the land, including draft contributions plans.

THE HILLS SECTION 7.12

(2) If the land is in a special contributions area under the Act, Division 7.1, the name of the area

NO

4 Complying development

(1) If the land is land on which complying development may be carried out under each of the complying development codes under [State Environmental Planning Policy \(Exempt and Complying Development Codes\) 2008](#), because of that Policy, clause 1.17A(1)(c)–(e), (2), (3) or (4), 1.18(1)(c3) or 1.19.

(2) If complying development may not be carried out on the land because of 1 of those clauses, the reasons why it may not be carried out under the clause.

(3) If the council does not have sufficient information to ascertain the extent to which complying development may or may not be carried out on the land, a statement that—
 (a) a restriction applies to the land, but it may not apply to all of the land, and
 (b) the council does not have sufficient information to ascertain the extent to which complying development may or may not be carried out on the land.

(4) If the complying development codes are varied, under that Policy, clause 1.12, in relation to the land.

Housing Code, Rural Housing Code, Low Rise Housing Diversity Code and Greenfield Housing Code

Complying development under the Housing Code, Rural Housing Code, Low Rise Housing Diversity Code and Greenfield Housing Code **may not** be carried out on the land due to the following specific land exemption/s:

The land is reserved for a public purpose in the environmental planning instrument. Refer to the Land Zoning Map of the applicable instrument.

Housing Alterations Code and General Development Code

Complying Development under the Housing Alterations Code and General Development Code **may be** carried out on the land.

Industrial and Business Buildings Code

Complying development under the Industrial and Business Buildings Code **may not** be carried out on the land due to the following specific land exemption/s:

The land is reserved for a public purpose in the environmental planning instrument. Refer to the Land Zoning Map of the applicable instrument.

Industrial and Business Alterations, Container Recycling Facilities, Subdivision, Demolition and Fire Safety Codes

Complying Development under the Industrial and Business Alterations, Container Recycling Facilities, Subdivision, Demolition and Fire Safety Codes **may be** carried out on the land.

Note 1: Some specific land exemptions in cl.1.19 of the Codes SEPP may apply only to part of a lot, please refer the [State Environmental Planning Policy \(Exempt and Complying Development Codes\) 2008](#), for further information.

Note 2: Where reference is made to an applicable map, this information can be sourced from the following websites:

The Hills Local Environmental Plan 2019 - www.thehills.nsw.gov.au
State Environmental Planning Policy (Precincts-Central River City) 2021, Chapter 3 Sydney Region Growth Centres (Appendix 5 North Kellyville Precinct) or (Appendix 10 The Hills Growth Centre Precincts Plan) – [In force legislation - NSW legislation](#)

5 Exempt development

(1) If the land is land on which exempt development may be carried out under each of the exempt development codes under [State Environmental Planning Policy \(Exempt and Complying Development Codes\) 2008](#), because of that Policy, clause 1.16(1)(b1)–(d) or 1.16A.

(2) If exempt development may not be carried out on the land because of 1 of those clauses, the reasons why it may not be carried out under the clause.

(3) If the council does not have sufficient information to ascertain the extent to which exempt development may or may not be carried out on the land, a statement that—

- (a) a restriction applies to the land, but it may not apply to all of the land, and
- (b) the council does not have sufficient information to ascertain the extent to which exempt development may or may not be carried out on the land.

(4) If the exempt development codes are varied, under that Policy, clause 1.12, in relation to the land.

Exempt development may be carried out on the land. Please refer to [State Environmental Planning Policy \(Exempt and Complying Development Codes\) 2008](#) for relevant requirements and development standards for specified development.

6 Affected building notices and building product rectification orders

(1) Whether the council is aware that—

- (a) an affected building notice is in force in relation to the land,

NO

- (b) a building product rectification order is in force in relation to the land that has not been fully complied with,

NO

- (c) a notice of intention to make a building product rectification order given in relation to the land is outstanding.

NO

(2) In this section—

affected building notice has the same meaning as in the [Building Products \(Safety\) Act 2017](#), Part 4.

building product rectification order has the same meaning as in the [Building Products \(Safety\) Act 2017](#).

7 Land reserved for acquisition

Whether an environmental planning instrument or proposed environmental planning instrument referred to in section 1 makes provision in relation to the acquisition of the land by an authority of the State, as referred to in the Act, section 3.15.

The Hills Local Environmental Plan 2019?

NO

Any proposed amendments to The Hills Local Environmental Plan 2019?

NO

State Environmental Planning Policy?

NO

Any proposed State Environmental Planning Policy?

NO

8 Road widening and road realignment

Whether the land is affected by road widening or road realignment under—

(a) the [Roads Act 1993](#), Part 3, Division 2, or

NO

(b) an environmental planning instrument, or

NO

(c) a resolution of the council.

NO

9 Flood related development controls

(1) If the land or part of the land is within the flood planning area and subject to flood related development controls.

UNKNOWN

Please note flood related development controls apply however it is unknown if the land is within the flood planning area. Please contact Council's Waterways Team on 9843 0555 for information on the flood planning area.

(2) If the land or part of the land is between the flood planning area and the probable maximum flood and subject to flood related development controls.

UNKNOWN

Please contact Council's Waterways team on 9843 0555 for information on the flood planning area and probable maximum flood.

(3) In this section—

flood planning area has the same meaning as in the Floodplain Development Manual. **Floodplain Development Manual** means the *Floodplain Development Manual* (ISBN 0 7347 5476 0) published by the NSW Government in April 2005.

probable maximum flood has the same meaning as in the Floodplain Development Manual.

10 Council and other public authority policies on hazard risk restrictions

(1) Whether any of the land is affected by an adopted policy that restricts the development of the land because of the likelihood of land slip, bush fire, tidal inundation, subsidence, acid sulfate soils, contamination, aircraft noise, salinity, coastal hazards, sea level rise or another risk, other than flooding.

(2) In this section—

adopted policy means a policy adopted—

(a) by the council, or

(b) by another public authority, if the public authority has notified the council that the policy will be included in a planning certificate issued by the council.

The land is affected by the following policies on hazard restrictions:

i. Landslip

a) By The Hills Local Environmental Plan 2019 zoning?

NO

No resolution has been adopted but attention is directed to the fact that there are areas within the Shire liable to landslip.

b) By The Hills Local Environmental Plan 2019 local provision?

NO

No resolution has been adopted but attention is directed to the fact that there are areas within the Shire liable to landslip.

c) By The Hills Development Control Plan 2012 provision?

NO

No resolution has been adopted but attention is directed to the fact that there are areas within the Shire liable to landslip.

ii. Bushfire

YES

Please note this is a statement of policy only and NOT a statement on whether or not the property is affected by bushfire. That question is answered in Section 11 of this certificate.

The NSW Rural Fire Service Guidelines entitled 'Planning for Bushfire Protection 2018'. Development subject to bushfire risk will be required to address the

requirements in these guidelines and can be downloaded off the RFS web site www.rfs.nsw.gov.au

The Hills Development Control Plan 2012 may also contain provisions for development on Bushfire Prone Land and Bushfire Hazard Management. Refer Part 1(1) of this certificate for the applicable Development Control Plan.

iii. Tidal Inundation

NO

Please note this is a statement of policy only and NOT a statement on whether or not the property is affected by tidal inundation.

iv. Subsidence

NO

Please note this is a statement of policy only and NOT a statement on whether or not the property is affected by subsidence.

v. Acid sulfate soils

NO

vi. Contamination

NO

Please note this is a statement of policy only and NOT a statement on whether or not the property is affected by contamination or potential contamination.

vii. Aircraft noise

NO

Please note this is a statement of policy only and NOT a statement on whether or not the property is affected by aircraft noise.

viii. Salinity

NO

Please note this is a statement of policy only and NOT a statement on whether or not the property is affected by salinity.

ix. Coastal hazards

NO

Please note this is a statement of policy only and NOT a statement on whether or not the property is affected by coastal hazards.

x. Sea level rise

NO

Please note this is a statement of policy only and NOT a statement on whether or not the property is affected by sea level rise.

xi. Any other risk, other than flooding

NO

Please note this is a statement of policy only and NOT a statement on whether or not the property is affected by any other risk, other than flooding.

11 Bush fire prone land

(1) If any of the land is bush fire prone land, designated by the Commissioner of the NSW Rural Fire Service under the Act, section 10.3, a statement that all or some of the land is bush fire prone land.

(2) If none of the land is bush fire prone land, a statement to that effect.

NO

None of the land is bushfire prone land.

12 Loose-fill asbestos insulation

If the land includes residential premises, within the meaning of the [Home Building Act 1989](#), Part 8, Division 1A, that are listed on the Register kept under that Division, a statement to that effect.

Council has **not** been notified by NSW Fair Trading that the land includes any residential premises that are listed on the register. Refer to the NSW Fair Trading website at www.fairtrading.nsw.gov.au to confirm that the land is not listed on this register.

Note: There is potential for loose-fill asbestos insulation in residential premises that are not listed on the Register. Contact NSW Fair Trading for further information.

13 Mine subsidence

Whether the land is declared to be a mine subsidence district, within the meaning of the [Coal Mine Subsidence Compensation Act 2017](#).

NO

14 Paper subdivision information

- (1) The name of a development plan adopted by a relevant authority that—
- (a) applies to the land, or
 - (b) is proposed to be subject to a ballot.

NO DEVELOPMENT PLAN APPLIES

- (2) The date of a subdivision order that applies to the land.

NO SUBDIVISION ORDER APPLIES

(3) Words and expressions used in this section have the same meaning as in this Regulation, Part 10 and the Act, Schedule 7.

15 Property vegetation plans

If the land is land in relation to which a property vegetation plan is approved and in force under the [Native Vegetation Act 2003](#), Part 4, a statement to that effect, but only if the council has been notified of the existence of the plan by the person or body that approved the plan under that Act.

NO

16 Biodiversity stewardship sites

If the land is a biodiversity stewardship site under a biodiversity stewardship agreement under the [Biodiversity Conservation Act 2016](#), Part 5, a statement to that effect, but only if the council has been notified of the existence of the agreement by the Biodiversity Conservation Trust.

NO

Note—

Biodiversity stewardship agreements include biobanking agreements under the [Threatened Species Conservation Act 1995](#), Part 7A that are taken to be biodiversity stewardship agreements under the [Biodiversity Conservation Act 2016](#), Part 5.

17 Biodiversity certified land

If the land is biodiversity certified land under the [Biodiversity Conservation Act 2016](#), Part 8, a statement to that effect.

NO

Note—

Biodiversity certified land includes land certified under the [Threatened Species Conservation Act 1995](#), Part 7AA that is taken to be certified under the [Biodiversity Conservation Act 2016](#), Part 8.

18 Orders under [Trees \(Disputes Between Neighbours\) Act 2006](#)

Whether an order has been made under the [Trees \(Disputes Between Neighbours\) Act 2006](#) to carry out work in relation to a tree on the land, but only if the council has been notified of the order.

NO

19 Annual charges under [Local Government Act 1993](#) for coastal protection services that relate to existing coastal protection works

- (1) If the [Coastal Management Act 2016](#) applies to the council, whether the owner, or a previous owner, of the land has given written consent to the land being subject to annual charges under the [Local Government Act 1993](#), section 496B, for coastal protection services that relate to existing coastal protection works.

NO

- (2) In this section—

existing coastal protection works has the same meaning as in the [Local Government Act 1993](#), section 553B.

Note—

Existing coastal protection works are works to reduce the impact of coastal hazards on land, such as seawalls, revetments, groynes and beach nourishment, that existed before 1 January 2011.

20 Western Sydney Aerotropolis

Whether under [State Environmental Planning Policy \(Precincts—Western Parkland City\) 2021](#), Chapter 4 the land is—

(a) in an ANEF or ANEC contour of 20 or greater, as referred to in that Chapter, section 4.17, or

NO

(b) shown on the [Lighting Intensity and Wind Shear Map](#), or

NO

(c) shown on the [Obstacle Limitation Surface Map](#), or

NO

(d) in the “public safety area” on the [Public Safety Area Map](#), or

NO

(e) in the “3 kilometre wildlife buffer zone” or the “13 kilometre wildlife buffer zone” on the [Wildlife Buffer Zone Map](#).

NO

21 Development consent conditions for seniors housing

If [State Environmental Planning Policy \(Housing\) 2021](#), Chapter 3, Part 5 applies to the land, any conditions of a development consent granted after 11 October 2007 in relation to the land that are of the kind set out in that Policy, section 88(2).

NO

22 Site compatibility certificates and development consent conditions for affordable rental housing

(1) Whether there is a current site compatibility certificate under [State Environmental Planning Policy \(Housing\) 2021](#), or a former site compatibility certificate, of which the council is aware, in relation to proposed development on the land and, if there is a certificate—

- (a) the period for which the certificate is current, and
- (b) that a copy may be obtained from the Department.

NO

(2) If [State Environmental Planning Policy \(Housing\) 2021](#), Chapter 2, Part 2, Division 1 or 5 applies to the land, any conditions of a development consent in relation to the land that are of a kind referred to in that Policy, section 21(1) or 40(1).

(3) Any conditions of a development consent in relation to land that are of a kind referred to in [State Environmental Planning Policy \(Affordable Rental Housing\) 2009](#), clause 17(1) or 38(1).

NO

(4) In this section—

former site compatibility certificate means a site compatibility certificate issued under [State Environmental Planning Policy \(Affordable Rental Housing\) 2009](#).

Note. The following matters are prescribed by section 59 (2) of the [Contaminated Land Management Act 1997](#) as additional matters to be specified in a planning certificate:

(a) that the land to which the certificate relates is significantly contaminated land within the meaning of that Act – if the land (or part of the land) is significantly contaminated land at the date when the certificate is issued,

NO

(b) that the land to which the certificate relates is subject to a management order within the meaning of that Act – if it is subject to such an order at the date when the certificate is issued,

NO

(c) that the land to which the certificate relates is the subject of an approved voluntary management proposal within the meaning of that Act – if it is the subject of such an approved proposal at the date when the certificate is issued,

NO

(d) that the land to which the certificate relates is subject to an ongoing maintenance order within the meaning of the Act – if it is subject to such an order at the date when the certificate is issued,

NO

(e) that the land to which the certificate relates is the subject of a site audit statement within the meaning of the Act – if a copy of such a statement has been provided at any time to the local authority issuing the certificate.

NO

THIS PART IS DIRECTED TO THE FOLLOWING MATTERS PRESCRIBED UNDER SECTION 10.7 (5) OF THE ABOVE ACT

Note:

When information pursuant to Section 10.7(5) is requested, the council is under no obligation to furnish any of the information supplied herein pursuant to that Section.

Council draws your attention to Section 10.7(6), which states that a council shall not incur any liability in respect of any advice provided in good faith pursuant to sub-section (5). However, this subsection does not apply to advice provided in relation to contaminated land (including the likelihood of land being contaminated land) or to the nature or extent of contamination of land within the meaning of Schedule 6.

The absence of any reference to any matter affecting the land shall not imply that the land is not affected by any matter not referred to in this certificate.

- A.** Whether there are any provisions applying to the land that control the management of trees and bushland?

YES

Part C Section 3 of The Hills Development Control Plan 2012 contain provisions for the control and management of actions in respect of trees and bushland.

- B.** Does the land contain a foreshore area as identified on The Hills Local Environmental Plan 2019 Foreshore Building Line map?

NO

- C.** Is the land subject to a listing on a public register maintained by Council under the *Protection of the Environment Operations Act 1997*?

NO

Note: This information relates specifically to the land and includes any existing or in force environmental notice, civil proceedings, or prosecutions under the Act (where notified to Council).

- D.** Is the land affected by any special provisions of *State Environmental Planning Policy (Resources and Energy) 2021* – Chapter 3 Extractive industries in Sydney area?

NO

- E.** Is the land affected by a restricted development area as identified under The Hills Development Control Plan 2012?

NO

- F.** Is the land in the vicinity of a heritage item or heritage conservation area as described in The Hills Local Environmental Plan 2019 **OR** State Environmental Planning Policy (Precincts-Central River City) 2021, Chapter 3 Sydney Region Growth Centres?

NO

- G.** Whether Council has executed a Voluntary Planning Agreement within the meaning of S7.4 of the *Environmental Planning and Assessment Act 1979*, as amended, in relation to the land?

NO

- H.** Is the land within or adjacent to the Sydney Metro Northwest as identified on the maps prepared by Transport NSW?

NO

- I.** Does the land contain a proposed road as identified within a Development Control Plan under *State Environmental Planning Policy (Precincts-Central River City) 2021*, Chapter 3 Sydney Region Growth Centres?

NO

- J. Has Council been notified by NSW Land and Property Information that the land is affected by a plan of acquisition for railway purposes (Sydney Metro Northwest)?

NO

- K. Has Council been notified of the land being listed on the NSW Government's Combustible Cladding Register under the Environmental Planning and Assessment Regulation 2021?

NO

Note: There is potential for combustible cladding to be present on premises that are not listed on the Register. Contact Council's Regulatory Team for further information.

THE HILLS SHIRE COUNCIL

MICHAEL EDGAR
GENERAL MANAGER

Per: 

PLEASE NOTE: COUNCIL RETAINS THE ELECTRONIC ORIGINAL OF THIS CERTIFICATE. WHERE THIS CERTIFICATE REFERS TO INFORMATION DISPLAYED ON COUNCIL'S WEBSITE OR TO ANY EXTERNAL WEBSITE, IT REFERS TO INFORMATION DISPLAYED ON THE WEBSITE ON THE DATE THIS CERTIFICATE IS ISSUED.

ATTACHMENT 1(2)

On 1 December 2022, Business and Industrial zones will be replaced by the new Employment zones under the Standard Instrument (Local Environmental Plans) Order 2006.

The Department of Planning and Environment is currently exhibiting details of how each Local Environmental Plan that includes a current Business or Industrial zone will be amended to use the new Employment zones.

The Explanation of Intended Effect (EIE) and a searchable web tool that displays the current and proposed zone for land covered in this public exhibition is available on the [Planning Portal](#).

ATTACHMENT 2(b)
Zone B2 Local Centre
1 Objectives of zone

- To provide a range of retail, business, entertainment and community uses that serve the needs of people who live in, work in and visit the local area.
- To encourage employment opportunities in accessible locations.
- To maximise public transport patronage and encourage walking and cycling.

2 Permitted without consent

Home businesses; Home occupations

3 Permitted with consent

Attached dwellings; Boarding houses; Building identification signs; Business identification signs; Centre-based child care facilities; Commercial premises; Community facilities; Educational establishments; Entertainment facilities; Function centres; Home-based child care; Information and education facilities; Medical centres; Multi dwelling housing; Oyster aquaculture; Passenger transport facilities; Recreation facilities (indoor); Registered clubs; Residential flat buildings; Respite day care centres; Restricted premises; Roads; Service stations; Shop top housing; Tank-based aquaculture; Tourist and visitor accommodation; Any other development not specified in item 2 or 4

4 Prohibited

Agriculture; Air transport facilities; Airstrips; Animal boarding or training establishments; Boat building and repair facilities; Boat launching ramps; Boat sheds; Camping grounds; Caravan parks; Cemeteries; Charter and tourism boating facilities; Correctional centres; Crematoria; Depots; Eco-tourist facilities; Electricity generating works; Environmental facilities; Exhibition homes; Exhibition villages; Extractive industries; Farm buildings; Forestry; Freight transport facilities; Heavy industrial storage establishments; Helipads; Highway service centres; Home occupations (sex services); Industrial retail outlets; Industrial training facilities; Industries; Jetties; Marinas; Mooring pens; Moorings; Mortuaries; Open cut mining; Pond-based aquaculture; Port facilities; Recreation facilities (major); Research stations; Residential accommodation; Resource recovery facilities; Rural industries; Sewerage systems; Sex services premises; Signage; Storage premises;

Transport depots; Truck depots; Vehicle body repair workshops; Warehouse or distribution centres; Waste disposal facilities; Water recreation structures; Water supply systems; Wharf or boating facilities; Wholesale supplies

NOTE: This land use table should be read in conjunction with the Dictionary at the end of The Hills LEP 2019 which defines words and expressions for the purpose of the plan.

NOTE: Activities permitted without development consent are still subject to other provisions in Environmental Planning Instruments and/or Acts.

ATTACHMENT 2(b)

Zone SP2 Infrastructure

1 Objectives of zone

- To provide for infrastructure and related uses.
- To prevent development that is not compatible with or that may detract from the provision of infrastructure.

2 Permitted without consent

Roads

3 Permitted with consent

Aquaculture; The purpose shown on the Land Zoning Map, including any development that is ordinarily incidental or ancillary to development for that purpose

4 Prohibited

Any development not specified in item 2 or 3

NOTE: This land use table should be read in conjunction with the Dictionary at the end of The Hills LEP 2019 which defines words and expressions for the purpose of the plan.

NOTE: Activities permitted without development consent are still subject to other provisions in Environmental Planning Instruments and/or Acts.

APPENDIX D

NSW EPA RECORD OF NOTICES & ENVIRONMENT PROTECTION LICENCES

Contaminated land - record of notices

Record under section 58 of the Contaminated Land Management Act 1997

This record is maintained by OEH in accordance with Part 5 of the [Contaminated Land Management Act 1997](#) (CLM Act).

The record **does** provide

- ✓ a record of written notices issued by OEH under the CLM Act, including preliminary investigation orders.
- ✓ the names of the sites, owners or occupiers **at the time of OEH action** in relation to the site
- ✓ copies of site audit statements (SAS) provided to OEH under section 52 of the CLM Act and relating to significantly contaminated land.

The record **does not** provide

- ✗ a record of all contaminated land in NSW. [See frequently asked questions](#)
- ✗ a list of [notifications of contamination](#) that OEH receives.
- ✗ the names of the sites, owners or occupiers if it changes **after OEH action** in relation to the site.
- ✗ some [personal information](#).

... [more about the CLM record of notices](#)

From 1 July 2009 there were changes to the terminology of certain OEH actions under the CLM Act. See the [list of these changes](#).

The record includes notices issued under sections 35 and 36 of the Environmentally Hazardous Chemicals Act 1985. These sections have been repealed. These notices are treated by the CLM Act as management orders.

Before using the record of notices see the [Disclaimer and terms of use](#).

As at Wednesday, 12 October 2022 there are 1984 notices in the record relating to 418 sites.

[Show me the entire record](#) or [Search the record](#)

12 October 2022

131 555 (tel:131555)

Online (<https://yoursay.epa.nsw.gov.au/epa-website-feedback>)

info@epa.nsw.gov.au (<mailto:info@epa.nsw.gov.au>)

EPA Office Locations (<https://www.epa.nsw.gov.au/about-us/contact-us/locations>)

Accessibility (<https://www.epa.nsw.gov.au/about-us/contact-us/website-service-standards/help-index>)

Disclaimer (<https://www.epa.nsw.gov.au/about-us/contact-us/website-service-standards/disclaimer>)

Privacy (<https://www.epa.nsw.gov.au/about-us/contact-us/website-service-standards/privacy>)

Copyright (<https://www.epa.nsw.gov.au/about-us/contact-us/website-service-standards/copyright>)

For business
and industry ^

For local
government ^

Contact us

in
(<https://au.l>
environmer
protection-
authrity-
(<https://au.l>
epa.nsw.gov.au

Find us on

Search results

Your search for: LGA: THE HILLS SHIRE COUNCIL

Matched 5 notices relating to 1 site.

[Search Again](#)

[Refine Search](#)

Suburb	Address	Site Name	Notices related to this site
KENTHURST	137 Annangrove ROAD	Annangrove Climbers	5 former

Page 1 of 1

12 October 2022

For business and industry ^

For local government ^

Contact us

131 555 (tel:131555)

Online (<https://yoursay.epa.nsw.gov.au/epa-website-feedback>)

info@epa.nsw.gov.au (<mailto:info@epa.nsw.gov.au>)

EPA Office Locations (<https://www.epa.nsw.gov.au/about-us/contact-us/locations>)

[Accessibility \(https://www.epa.nsw.gov.au/about-us/contact-us/website-service-standards/help-index\)](https://www.epa.nsw.gov.au/about-us/contact-us/website-service-standards/help-index)

[Disclaimer \(https://www.epa.nsw.gov.au/about-us/contact-us/website-service-standards/disclaimer\)](https://www.epa.nsw.gov.au/about-us/contact-us/website-service-standards/disclaimer)

[Privacy \(https://www.epa.nsw.gov.au/about-us/contact-us/website-service-standards/privacy\)](https://www.epa.nsw.gov.au/about-us/contact-us/website-service-standards/privacy)

[Copyright \(https://www.epa.nsw.gov.au/about-us/contact-us/website-service-standards/copyright\)](https://www.epa.nsw.gov.au/about-us/contact-us/website-service-standards/copyright)

in
(<https://au.l>
environmer
protection-
authrity-
(<https://www.epa.gov.au>)

Find us on

Search results

Your search for: Suburb: BELLA VISTA

did not find any records in our database.

If a site does not appear on the record it may still be affected by contamination. For example:

- Contamination may be present but the site has not been regulated by the EPA under the Contaminated Land Management Act 1997 or the Environmentally Hazardous Chemicals Act 1985.
- The EPA may be regulating contamination at the site through a licence or notice under the Protection of the Environment Operations Act 1997 (POEO Act).
- Contamination at the site may be being managed under the [planning process](#).

More information about particular sites may be available from:

- The [POEO public register](#)
- The appropriate planning authority: for example, on a planning certificate issued by the local council under [section 149 of the Environmental Planning and Assessment Act](#).

See [What's in the record and What's not in the record](#).

If you want to know whether a specific site has been the subject of notices issued by the EPA under the CLM Act, we suggest that you search by Local Government Area only and carefully review the sites that are listed.

This public record provides information about sites regulated by the EPA under the Contaminated Land Management Act 1997, including sites currently and previously regulated under the Environmentally Hazardous Chemicals Act 1985. Your inquiry using the above search criteria has not matched any record of current or former regulation. You should consider searching again using different criteria. The fact that a site does not appear on the record does not necessarily mean that it is not affected by contamination. The site may have been notified to the EPA but not yet assessed, or contamination may be present but the site is not yet being regulated by the EPA. Further information about particular sites may be available from the appropriate planning authority, for example, on a planning certificate issued by the local council under section 149 of the Environmental Planning and Assessment Act. In addition the EPA may be regulating contamination at the site through a licence under the Protection of the Environment Operations Act 1997. You may wish to search the POEO public register: [POEO public register](#)

[Search Again](#)

[Refine Search](#)

Search TIP

To search for a specific site, search by LGA (local government area) and carefully review all sites listed.

... [more search tips](#)

12 October 2022

**For business
and industry** ^

**For local
government** ^

Contact us

131 555 (tel:131555)

Online (<https://yoursay.epa.nsw.gov.au/epa-website-feedback>)

info@epa.nsw.gov.au (<mailto:info@epa.nsw.gov.au>)

EPA Office Locations (<https://www.epa.nsw.gov.au/about-us/contact-us/locations>)

Accessibility (<https://www.epa.nsw.gov.au/about-us/contact-us/website-service-standards/help-index>)

Disclaimer (<https://www.epa.nsw.gov.au/about-us/contact-us/website-service-standards/disclaimer>)

Privacy (<https://www.epa.nsw.gov.au/about-us/contact-us/website-service-standards/privacy>)

Copyright (<https://www.epa.nsw.gov.au/about-us/contact-us/website-service-standards/copyright>)

in
(<https://au.l>
environmer
protection-
authority-
epa)
twitter

Find us on

Search results

Your search for: Suburb: BAULKHAM HILLS BC

did not find any records in our database.

If a site does not appear on the record it may still be affected by contamination. For example:

- Contamination may be present but the site has not been regulated by the EPA under the Contaminated Land Management Act 1997 or the Environmentally Hazardous Chemicals Act 1985.
- The EPA may be regulating contamination at the site through a licence or notice under the Protection of the Environment Operations Act 1997 (POEO Act).
- Contamination at the site may be being managed under the [planning process](#).

More information about particular sites may be available from:

- The [POEO public register](#)
- The appropriate planning authority: for example, on a planning certificate issued by the local council under [section 149 of the Environmental Planning and Assessment Act](#).

See [What's in the record and What's not in the record](#).

If you want to know whether a specific site has been the subject of notices issued by the EPA under the CLM Act, we suggest that you search by Local Government Area only and carefully review the sites that are listed.

This public record provides information about sites regulated by the EPA under the Contaminated Land Management Act 1997, including sites currently and previously regulated under the Environmentally Hazardous Chemicals Act 1985. Your inquiry using the above search criteria has not matched any record of current or former regulation. You should consider searching again using different criteria. The fact that a site does not appear on the record does not necessarily mean that it is not affected by contamination. The site may have been notified to the EPA but not yet assessed, or contamination may be present but the site is not yet being regulated by the EPA. Further information about particular sites may be available from the appropriate planning authority, for example, on a planning certificate issued by the local council under section 149 of the Environmental Planning and Assessment Act. In addition the EPA may be regulating contamination at the site through a licence under the Protection of the Environment Operations Act 1997. You may wish to search the POEO public register: [POEO public register](#)

12 October 2022

For business
and industry ^

For local
government ^

Contact us

131 555 (tel:131555)

Online (<https://yoursay.epa.nsw.gov.au/epa-website-feedback>)

info@epa.nsw.gov.au (<mailto:info@epa.nsw.gov.au>)

EPA Office Locations (<https://www.epa.nsw.gov.au/about-us/contact-us/locations>)

Accessibility (<https://www.epa.nsw.gov.au/about-us/contact-us/website-service-standards/help-index>)

Disclaimer (<https://www.epa.nsw.gov.au/about-us/contact-us/website-service-standards/disclaimer>)

Privacy (<https://www.epa.nsw.gov.au/about-us/contact-us/website-service-standards/privacy>)

Copyright (<https://www.epa.nsw.gov.au/about-us/contact-us/website-service-standards/copyright>)

Search Again

Refine Search

Search TIP

To search for a specific site, search by LGA (local government area) and carefully review all sites listed.

... [more search tips](#)

in
(<https://au.l>
environmer
protection-
authority-
(<https://www.epa.nsw.gov.au/>)

Find us on

Search results

Your search for: FULL REGISTER

Matched 1984 notices
relating to 418 sites.

[Search Again](#)

[Refine Search](#)

Suburb	Address	Site Name	Notices related to this site
BALMAIN	Hyam, Foy, Reynolds, Palmer, Booth STREET	Former Unilever Detergent Factory	18 former
BANGALOW	Ashton STREET	Dip 4057 Bangalow Saleyards	1 current
BANKSMEADOW	1801 Botany ROAD	Discovery Cove, Former Ampol Rail Terminal	1 current
BANKSMEADOW	Coal Pier ROAD	Former Mobil Banksmeadow Terminal	1 former
BANKSMEADOW	Denison STREET	Orica Botany (Pre-2003 Regulation)	12 former
BANKSMEADOW	16-20 Beauchamp ROAD	Orica Botany Groundwater Project	6 current and 28 former
BANKSMEADOW	McPherson Street and Nant STREET	Section of ICI Southlands	4 former
BASS HILL	862 Hume HIGHWAY	Woolworths Caltex Bass Hill	1 former
BATEAU BAY	The Entrance ROAD	Former landfill	1 current
BATHURST	71 Russell STREET	Former Gasworks	4 former
BATHURST	Corner of William Street and Durham STREET	Former Police Station	2 former
BEACON HILL	176 Warringah ROAD	Caltex Service Station	3 current and 2 former
BEGA	19-29 Upper STREET	Former Bega Gasworks	2 current
BEGA	Part of Upper, East, Gordon & Gloucester STREET	Lands Adjoining the Former Bega Gasworks	2 current
BELROSE	56-58 Glen STREET	Glenrose Shopping Centre	2 current and 7 former
BERKSHIRE PARK	(Northern end of Compartment 5) The Northern ROAD	Castlereagh State Forest	6 former
BLAKEHURST	390 Princes HIGHWAY	Woolworths Service Station Blakehurst	2 current
BOMADERRY	320 Princes HIGHWAY	Commercial Land	2 current
BONNYRIGG	709 Cabramatta (W) ROAD	Metro (Formerly United & AP SAVER) Service Station Bonnyrigg	3 former
BOOLAROO	Off Creek Reserve ROAD	Cockle Creek and Cockle Bay Sediments	2 current and 1 former

[1](#) [2](#) [3](#) [4](#) [5](#) [6](#) [7](#) [8](#) [9](#) [10](#) ...

Page 2 of 21

12 October 2022

For business and industry ^

For local government ^

Contact us

131 555 (tel:131555)

Online (<https://yoursay.epa.nsw.gov.au/epa-website-feedback>)

info@epa.nsw.gov.au (<mailto:info@epa.nsw.gov.au>)

EPA Office Locations (<https://www.epa.nsw.gov.au/about-us/contact-us/locations>)

Accessibility (<https://www.epa.nsw.gov.au/about-us/contact-us/website-service-standards/help-index>)

Disclaimer (<https://www.epa.nsw.gov.au/about-us/contact-us/website-service-standards/disclaimer>)

Privacy (<https://www.epa.nsw.gov.au/about-us/contact-us/website-service-standards/privacy>)

Copyright (<https://www.epa.nsw.gov.au/about-us/contact-us/website-service-standards/copyright>)

in
(<https://au.l>)
environmer
protection-
authori-
ty-
(<https://twitter.k>)

Find us on

Search results

Your search for: **General Search** with the following criteria

Suburb - Norwest

returned 0 result

[Search Again](#)

For business and industry ^

For local government ^

Contact us

131 555 (tel:131555)

Online (<https://yoursay.epa.nsw.gov.au/epa-website-feedback>)

info@epa.nsw.gov.au (<mailto:info@epa.nsw.gov.au>)

EPA Office Locations (<https://www.epa.nsw.gov.au/about-us/contact-us/locations>)

[Accessibility \(https://www.epa.nsw.gov.au/about-us/contact-us/website-service-standards/help-index\)](https://www.epa.nsw.gov.au/about-us/contact-us/website-service-standards/help-index)

[Disclaimer \(https://www.epa.nsw.gov.au/about-us/contact-us/website-service-standards/disclaimer\)](https://www.epa.nsw.gov.au/about-us/contact-us/website-service-standards/disclaimer)

[Privacy \(https://www.epa.nsw.gov.au/about-us/contact-us/website-service-standards/privacy\)](https://www.epa.nsw.gov.au/about-us/contact-us/website-service-standards/privacy)

[Copyright \(https://www.epa.nsw.gov.au/about-us/contact-us/website-service-standards/copyright\)](https://www.epa.nsw.gov.au/about-us/contact-us/website-service-standards/copyright)

in
(<https://au.l>
environmer
protection-
authrity-
epa)
twitter
(<https://twitter/k>

Find us on

Search results

Your search for: **General Search** with the following criteria

Suburb - Bella Vista

returned 35 results

[Export to excel](#)

1 of 2 Pages

[Search Again](#)

Number	Name	Location	Type	Status	Issued date
20454	Salini Australia Pty Ltd	North West Rail Corridor from Balmoral Road Bella Vista to Cudgegong Road Rouse Hill , BELLA VISTA, NSW 2153	POEO licence	Surrendered	03 Jun 2014
1524209	Salini Australia Pty Ltd	North West Rail Corridor from Balmoral Road Bella Vista to Cudgegong Road Rouse Hill , BELLA VISTA, NSW 2153	s.58 Licence Variation	Issued	13 Aug 2014
1526963	Salini Australia Pty Ltd	North West Rail Corridor from Balmoral Road Bella Vista to Cudgegong Road Rouse Hill , BELLA VISTA, NSW 2153	s.58 Licence Variation	Issued	11 Dec 2014
1527894	Salini Australia Pty Ltd	North West Rail Corridor from Balmoral Road Bella Vista to Cudgegong Road Rouse Hill , BELLA VISTA, NSW 2153	s.58 Licence Variation	Issued	02 Feb 2015
1530947	Salini Australia Pty Ltd	North West Rail Corridor from Balmoral Road Bella Vista to Cudgegong Road Rouse Hill , BELLA VISTA, NSW 2153	s.58 Licence Variation	Issued	26 May 2015
1532380	Salini Australia Pty Ltd	North West Rail Corridor from Balmoral Road Bella Vista to Cudgegong Road Rouse Hill , BELLA VISTA, NSW 2153	s.58 Licence Variation	Issued	24 Jul 2015
1532883	Salini Australia Pty Ltd	North West Rail Corridor from Balmoral Road Bella Vista to Cudgegong Road Rouse Hill , BELLA VISTA, NSW 2153	s.58 Licence Variation	Issued	18 Aug 2015
1533280	Salini Australia Pty Ltd	North West Rail Corridor from Balmoral Road Bella Vista to Cudgegong Road Rouse Hill , BELLA VISTA, NSW 2153	s.58 Licence Variation	Issued	21 Aug 2015
1533855	Salini Australia Pty Ltd	North West Rail Corridor from Balmoral Road Bella Vista to Cudgegong Road Rouse Hill , BELLA VISTA, NSW 2153	s.58 Licence Variation	Issued	10 Sep 2015
1533913	Salini Australia Pty Ltd	North West Rail Corridor from Balmoral Road Bella Vista to Cudgegong Road Rouse Hill , BELLA VISTA, NSW 2153	s.58 Licence Variation	Issued	11 Sep 2015
1534178	Salini Australia Pty Ltd	North West Rail	s.58 Licence	Issued	21 Sep 2015

For business and industry ^

For local government ^

Contact us

		Corridor from Balmoral Road Bella Vista to Cudgegong Road Rouse Hill , BELLA VISTA, NSW 2153	Variation		
1534948	Salini Australia Pty Ltd	North West Rail Corridor from Balmoral Road Bella Vista to Cudgegong Road Rouse Hill , BELLA VISTA, NSW 2153	s.58 Licence Variation	Issued	21 Oct 2015
1535079	Salini Australia Pty Ltd	North West Rail Corridor from Balmoral Road Bella Vista to Cudgegong Road Rouse Hill , BELLA VISTA, NSW 2153	s.58 Licence Variation	Issued	27 Oct 2015
1535447	Salini Australia Pty Ltd	North West Rail Corridor from Balmoral Road Bella Vista to Cudgegong Road Rouse Hill , BELLA VISTA, NSW 2153	s.58 Licence Variation	Issued	10 Nov 2015
1535886	Salini Australia Pty Ltd	North West Rail Corridor from Balmoral Road Bella Vista to Cudgegong Road Rouse Hill , BELLA VISTA, NSW 2153	s.58 Licence Variation	Issued	23 Nov 2015
1536858	Salini Australia Pty Ltd	North West Rail Corridor from Balmoral Road Bella Vista to Cudgegong Road Rouse Hill , BELLA VISTA, NSW 2153	s.58 Licence Variation	Issued	24 Dec 2015
1537114	Salini Australia Pty Ltd	North West Rail Corridor from Balmoral Road Bella Vista to Cudgegong Road Rouse Hill , BELLA VISTA, NSW 2153	s.58 Licence Variation	Issued	15 Jan 2016
1537596	Salini Australia Pty Ltd	North West Rail Corridor from Balmoral Road Bella Vista to Cudgegong Road Rouse Hill , BELLA VISTA, NSW 2153	s.58 Licence Variation	Issued	29 Jan 2016
1538822	Salini Australia Pty Ltd	North West Rail Corridor from Balmoral Road Bella Vista to Cudgegong Road Rouse Hill , BELLA VISTA, NSW 2153	s.58 Licence Variation	Issued	10 Mar 2016
1539699	Salini Australia Pty Ltd	North West Rail Corridor from Balmoral Road Bella Vista to Cudgegong Road Rouse Hill , BELLA VISTA, NSW 2153	s.58 Licence Variation	Issued	11 Apr 2016

131 555 (tel:131555)

Online (<https://yoursay.epa.nsw.gov.au/epa-website-feedback>)

info@epa.nsw.gov.au (<mailto:info@epa.nsw.gov.au>)

EPA Office Locations (<https://www.epa.nsw.gov.au/about-us/contact-us/locations>)

Accessibility (<https://www.epa.nsw.gov.au/about-us/contact-us/website-service-standards/help-index>)

Disclaimer (<https://www.epa.nsw.gov.au/about-us/contact-us/website-service-standards/disclaimer>)

Privacy (<https://www.epa.nsw.gov.au/about-us/contact-us/website-service-standards/privacy>)

in
(<https://au.l>
environmer
protection-
autlOrity-
epa.nsw.gov.au



Find us on

(https://twitter.com/epa_nsw)

Search results

Your search for: **General Search** with the following criteria

Suburb - Bella Vista

returned 35 results

[Export to excel](#)

2 of 2 Pages

[Search Again](#)

Number	Name	Location	Type	Status	Issued date
1540654	Salini Australia Pty Ltd	North West Rail Corridor from Balmoral Variation Road Bella Vista to Cudgegong Road Rouse Hill , BELLA VISTA, NSW 2153	s.58 Licence	Issued	13 May 2016
1540864	Salini Australia Pty Ltd	North West Rail Corridor from Balmoral Variation Road Bella Vista to Cudgegong Road Rouse Hill , BELLA VISTA, NSW 2153	s.58 Licence	Issued	20 May 2016
1542253	Salini Australia Pty Ltd	North West Rail Corridor from Balmoral Variation Road Bella Vista to Cudgegong Road Rouse Hill , BELLA VISTA, NSW 2153	s.58 Licence	Issued	07 Jul 2016
1542835	Salini Australia Pty Ltd	North West Rail Corridor from Balmoral Variation Road Bella Vista to Cudgegong Road Rouse Hill , BELLA VISTA, NSW 2153	s.58 Licence	Issued	21 Jul 2016
1543726	Salini Australia Pty Ltd	North West Rail Corridor from Balmoral Variation Road Bella Vista to Cudgegong Road Rouse Hill , BELLA VISTA, NSW 2153	s.58 Licence	Issued	15 Aug 2016
1544047	Salini Australia Pty Ltd	North West Rail Corridor from Balmoral Variation Road Bella Vista to Cudgegong Road Rouse Hill , BELLA VISTA, NSW 2153	s.58 Licence	Issued	29 Aug 2016
1545319	Salini Australia Pty Ltd	North West Rail Corridor from Balmoral Variation Road Bella Vista to Cudgegong Road Rouse Hill , BELLA VISTA, NSW 2153	s.58 Licence	Issued	29 Sep 2016
1546034	Salini Australia Pty Ltd	North West Rail Corridor from Balmoral Variation Road Bella Vista to Cudgegong Road Rouse Hill , BELLA VISTA, NSW 2153	s.58 Licence	Issued	25 Oct 2016
1546563	Salini Australia Pty Ltd	North West Rail Corridor from Balmoral Variation Road Bella Vista to Cudgegong Road Rouse Hill , BELLA VISTA, NSW 2153	s.58 Licence	Issued	14 Nov 2016
1546912	Salini Australia Pty Ltd	North West Rail Corridor from Balmoral Variation Road Bella Vista to Cudgegong Road Rouse Hill , BELLA VISTA, NSW 2153	s.58 Licence	Issued	23 Nov 2016
1547711	Salini Australia Pty Ltd	North West Rail Corridor from Balmoral Variation Road Bella Vista to Cudgegong Road Rouse Hill , BELLA VISTA, NSW 2153	s.58 Licence	Issued	05 Jan 2017
1549881	Salini Australia Pty Ltd	North West Rail Corridor from Balmoral Variation Road Bella Vista to Cudgegong Road	s.58 Licence	Issued	13 Mar 2017

For business and industry ^

For local government ^

Contact us

1550238	Salini Australia Pty Ltd	Rouse Hill , BELLA VISTA, NSW 2153 North West Rail Corridor from Balmoral Road Bella Vista to Cudgegong Road Rouse Hill , BELLA VISTA, NSW 2153	s.58 Licence	Issued	21 Mar 2017
1552608	Salini Australia Pty Ltd	Rouse Hill , BELLA VISTA, NSW 2153 North West Rail Corridor from Balmoral Road Bella Vista to Cudgegong Road Rouse Hill , BELLA VISTA, NSW 2153	s.58 Licence	Issued	31 May 2017
1560304	Salini Australia Pty Ltd	Rouse Hill , BELLA VISTA, NSW 2153 North West Rail Corridor from Balmoral Road Bella Vista to Cudgegong Road Rouse Hill , BELLA VISTA, NSW 2153	s.80 Surrender of a Licence	Issued	22 Dec 2017

[12](#)

12 October 2022

131 555 (tel:131555)

Online (<https://yoursay.epa.nsw.gov.au/epa-website-feedback>)

info@epa.nsw.gov.au (<mailto:info@epa.nsw.gov.au>)

EPA Office Locations (<https://www.epa.nsw.gov.au/about-us/contact-us/locations>)

Accessibility (<https://www.epa.nsw.gov.au/about-us/contact-us/website-service-standards/help-index>)

Disclaimer (<https://www.epa.nsw.gov.au/about-us/contact-us/website-service-standards/disclaimer>)

Privacy (<https://www.epa.nsw.gov.au/about-us/contact-us/website-service-standards/privacy>)

Copyright (<https://www.epa.nsw.gov.au/about-us/contact-us/website-service-standards/copyright>)

in
(<https://au.l>
environmer
protection-
autl
ity-
(<https://www.epa.nsw.gov.au>)

Find us on

Search results

Your search for: **General Search** with the following criteria

Suburb - Baulkham Hills

returned 81 results

[Export to excel](#)

1 of 5 Pages

[Search Again](#)

Number	Name	Location	Type	Status	Issued date
6080	ASPEN PHARMA PTY LTD	7 MAITLAND PLACE, BAULKHAM HILLS, NSW 2153	POEO licence	Surrendered	23 Jun 2000
1017715	ASPEN PHARMA PTY LTD	7 MAITLAND PLACE, BAULKHAM HILLS, NSW 2153	s.58 Licence Variation	Issued	25 Jun 2002
1072515	ASPEN PHARMA PTY LTD	7 MAITLAND PLACE, BAULKHAM HILLS, NSW 2153	s.58 Licence Variation	Issued	03 Oct 2007
1119411	ASPEN PHARMA PTY LTD	7 MAITLAND PLACE, BAULKHAM HILLS, NSW 2153	s.58 Licence Variation	Issued	29 Sep 2010
1513333	ASPEN PHARMA PTY LTD	7 MAITLAND PLACE, BAULKHAM HILLS, NSW 2153	s.58 Licence Variation	Issued	09 Apr 2013
1530367	ASPEN PHARMA PTY LTD	7 MAITLAND PLACE, BAULKHAM HILLS, NSW 2153	s.80 Surrender of a Licence	Issued	15 Jul 2015
6744	BEGA DAIRY AND DRINKS PTY LTD	7 GIBBON ROAD, BAULKHAM HILLS, NSW 2153	POEO licence	Surrendered	25 Sep 2000
1508395	BEGA DAIRY AND DRINKS PTY LTD	7 GIBBON ROAD, BAULKHAM HILLS, NSW 2153	s.80 Surrender of a Licence	Issued	23 Aug 2013
13350	CPB CONTRACTORS PTY LIMITED	Windsor Road, BAULKHAM HILLS, NSW 2153	POEO licence	Surrendered	23 Dec 2010
1123465	CPB CONTRACTORS PTY LIMITED	Windsor Road, BAULKHAM HILLS, NSW 2153	s.58 Licence Variation	Issued	13 Jan 2011
1123884	CPB CONTRACTORS PTY LIMITED	Windsor Road, BAULKHAM HILLS, NSW 2153	s.58 Licence Variation	Issued	28 Jan 2011
1124687	CPB CONTRACTORS PTY LIMITED	Windsor Road, BAULKHAM HILLS, NSW 2153	s.58 Licence Variation	Issued	10 Feb 2011
1125189	CPB CONTRACTORS PTY LIMITED	Windsor Road, BAULKHAM HILLS, NSW 2153	s.58 Licence Variation	Issued	22 Feb 2011
1125253	CPB CONTRACTORS PTY LIMITED	Windsor Road, BAULKHAM HILLS, NSW 2153	s.58 Licence Variation	Issued	24 Feb 2011
1125326	CPB CONTRACTORS PTY LIMITED	Windsor Road, BAULKHAM HILLS, NSW 2153	s.58 Licence Variation	Issued	30 Mar 2011
1126928	CPB CONTRACTORS PTY LIMITED	Windsor Road, BAULKHAM HILLS, NSW 2153	s.58 Licence Variation	Issued	29 Apr 2011
1127999	CPB CONTRACTORS PTY LIMITED	Windsor Road, BAULKHAM HILLS, NSW 2153	s.58 Licence Variation	Issued	02 May 2011
1128027	CPB CONTRACTORS PTY LIMITED	Windsor Road, BAULKHAM HILLS, NSW 2153	s.58 Licence Variation	Issued	04 May 2011
1128283	CPB CONTRACTORS PTY LIMITED	Windsor Road, BAULKHAM HILLS, NSW 2153	s.58 Licence Variation	Issued	02 Jun 2011
1129317	CPB CONTRACTORS PTY LIMITED	Windsor Road, BAULKHAM HILLS, NSW 2153	s.58 Licence Variation	Issued	09 Jun 2011

For business and industry ^

For local government ^

Contact us

[12345](#)

12 October 2022

Online (<https://yoursay.epa.nsw.gov.au/epa-website-feedback>)

info@epa.nsw.gov.au (<mailto:info@epa.nsw.gov.au>)

EPA Office Locations (<https://www.epa.nsw.gov.au/about-us/contact-us/locations>)

[Accessibility \(https://www.epa.nsw.gov.au/about-us/contact-us/website-service-standards/help-index\)](https://www.epa.nsw.gov.au/about-us/contact-us/website-service-standards/help-index)

[Disclaimer \(https://www.epa.nsw.gov.au/about-us/contact-us/website-service-standards/disclaimer\)](https://www.epa.nsw.gov.au/about-us/contact-us/website-service-standards/disclaimer)

[Privacy \(https://www.epa.nsw.gov.au/about-us/contact-us/website-service-standards/privacy\)](https://www.epa.nsw.gov.au/about-us/contact-us/website-service-standards/privacy)

[Copyright \(https://www.epa.nsw.gov.au/about-us/contact-us/website-service-standards/copyright\)](https://www.epa.nsw.gov.au/about-us/contact-us/website-service-standards/copyright)

Find us on



Search results

Your search for: **General Search** with the following criteria

Suburb - Baulkham Hills

returned 81 results

[Export to excel](#)

2 of 5 Pages

[Search Again](#)

Number	Name	Location	Type	Status	Issued date
1129522	CPB CONTRACTORS PTY LIMITED	Windsor Road, BAULKHAM HILLS, NSW 2153	s.58 Licence Variation	Issued	30 Jun 2011
1130352	CPB CONTRACTORS PTY LIMITED	Windsor Road, BAULKHAM HILLS, NSW 2153	s.58 Licence Variation	Issued	13 Jul 2011
1501509	CPB CONTRACTORS PTY LIMITED	Windsor Road, BAULKHAM HILLS, NSW 2153	s.58 Licence Variation	Issued	15 Sep 2011
1501697	CPB CONTRACTORS PTY LIMITED	Windsor Road, BAULKHAM HILLS, NSW 2153	s.58 Licence Variation	Issued	21 Sep 2011
1501794	CPB CONTRACTORS PTY LIMITED	Windsor Road, BAULKHAM HILLS, NSW 2153	s.58 Licence Variation	Issued	30 Sep 2011
1501983	CPB CONTRACTORS PTY LIMITED	Windsor Road, BAULKHAM HILLS, NSW 2153	s.58 Licence Variation	Issued	14 Oct 2011
1502275	CPB CONTRACTORS PTY LIMITED	Windsor Road, BAULKHAM HILLS, NSW 2153	s.58 Licence Variation	Issued	21 Oct 2011
1502376	CPB CONTRACTORS PTY LIMITED	Windsor Road, BAULKHAM HILLS, NSW 2153	s.58 Licence Variation	Issued	03 Nov 2011
1502768	CPB CONTRACTORS PTY LIMITED	Windsor Road, BAULKHAM HILLS, NSW 2153	s.58 Licence Variation	Issued	01 Dec 2011
1503108	CPB CONTRACTORS PTY LIMITED	Windsor Road, BAULKHAM HILLS, NSW 2153	s.58 Licence Variation	Issued	15 Dec 2011
1503453	CPB CONTRACTORS PTY LIMITED	Windsor Road, BAULKHAM HILLS, NSW 2153	s.58 Licence Variation	Issued	22 Dec 2011
1503597	CPB CONTRACTORS PTY LIMITED	Windsor Road, BAULKHAM HILLS, NSW 2153	s.58 Licence Variation	Issued	03 Jan 2012
1503625	CPB CONTRACTORS PTY LIMITED	Windsor Road, BAULKHAM HILLS, NSW 2153	s.58 Licence Variation	Issued	13 Jan 2012
1503759	CPB CONTRACTORS PTY LIMITED	Windsor Road, BAULKHAM HILLS, NSW 2153	s.58 Licence Variation	Issued	18 Jan 2012
1503905	CPB CONTRACTORS PTY LIMITED	Windsor Road, BAULKHAM HILLS, NSW 2153	s.58 Licence Variation	Issued	25 Jan 2012
1504075	CPB CONTRACTORS PTY LIMITED	Windsor Road, BAULKHAM HILLS, NSW 2153	s.58 Licence Variation	Issued	01 Feb 2012
1504095	CPB CONTRACTORS PTY LIMITED	Windsor Road, BAULKHAM HILLS, NSW 2153	s.58 Licence Variation	Issued	02 Feb 2012
1504245	CPB CONTRACTORS PTY LIMITED	Windsor Road, BAULKHAM HILLS, NSW 2153	s.58 Licence Variation	Issued	09 Feb 2012
1504443	CPB CONTRACTORS PTY LIMITED	Windsor Road, BAULKHAM HILLS, NSW 2153	s.58 Licence Variation	Issued	17 Feb 2012
1504539	CPB CONTRACTORS PTY LIMITED	Windsor Road, BAULKHAM HILLS, NSW 2153	s.58 Licence Variation	Issued	24 Feb 2012

For business and industry ^

For local government ^

Contact us

[12345](#)

12 October 2022

in
(https://au.l
environmer
protection-
authORITY-
(https://www.k

Search results

Your search for: **General Search** with the following criteria

Suburb - Baulkham Hills

returned 81 results

[Export to excel](#)

3 of 5 Pages

[Search Again](#)

Number	Name	Location	Type	Status	Issued date
1504622	CPB CONTRACTORS PTY LIMITED	Windsor Road, BAULKHAM HILLS, NSW 2153	s.58 Licence Variation	Issued	07 Mar 2012
1504825	CPB CONTRACTORS PTY LIMITED	Windsor Road, BAULKHAM HILLS, NSW 2153	s.58 Licence Variation	Issued	04 Apr 2012
1505437	CPB CONTRACTORS PTY LIMITED	Windsor Road, BAULKHAM HILLS, NSW 2153	s.58 Licence Variation	Issued	13 Apr 2012
1505537	CPB CONTRACTORS PTY LIMITED	Windsor Road, BAULKHAM HILLS, NSW 2153	s.58 Licence Variation	Issued	01 May 2012
1506010	CPB CONTRACTORS PTY LIMITED	Windsor Road, BAULKHAM HILLS, NSW 2153	s.58 Licence Variation	Issued	18 May 2012
1506297	CPB CONTRACTORS PTY LIMITED	Windsor Road, BAULKHAM HILLS, NSW 2153	s.58 Licence Variation	Issued	07 Jun 2012
1506656	CPB CONTRACTORS PTY LIMITED	Windsor Road, BAULKHAM HILLS, NSW 2153	s.58 Licence Variation	Issued	28 Jun 2012
1507178	CPB CONTRACTORS PTY LIMITED	Windsor Road, BAULKHAM HILLS, NSW 2153	s.58 Licence Variation	Issued	05 Jul 2012
1507198	CPB CONTRACTORS PTY LIMITED	Windsor Road, BAULKHAM HILLS, NSW 2153	s.58 Licence Variation	Issued	03 Aug 2012
1507940	CPB CONTRACTORS PTY LIMITED	Windsor Road, BAULKHAM HILLS, NSW 2153	s.58 Licence Variation	Issued	17 Aug 2012
1508309	CPB CONTRACTORS PTY LIMITED	Windsor Road, BAULKHAM HILLS, NSW 2153	s.58 Licence Variation	Issued	30 Aug 2012
1508988	CPB CONTRACTORS PTY LIMITED	Windsor Road, BAULKHAM HILLS, NSW 2153	s.58 Licence Variation	Issued	21 Sep 2012
1509156	CPB CONTRACTORS PTY LIMITED	Windsor Road, BAULKHAM HILLS, NSW 2153	s.58 Licence Variation	Issued	28 Sep 2012
1509430	CPB CONTRACTORS PTY LIMITED	Windsor Road, BAULKHAM HILLS, NSW 2153	s.58 Licence Variation	Issued	16 Oct 2012
1509946	CPB CONTRACTORS PTY LIMITED	Windsor Road, BAULKHAM HILLS, NSW 2153	s.58 Licence Variation	Issued	06 Nov 2012
1510229	CPB CONTRACTORS PTY LIMITED	Windsor Road, BAULKHAM HILLS, NSW 2153	s.58 Licence Variation	Issued	16 Nov 2012
1510311	CPB CONTRACTORS PTY LIMITED	Windsor Road, BAULKHAM HILLS, NSW 2153	s.58 Licence Variation	Issued	28 Nov 2012
1511033	CPB CONTRACTORS PTY LIMITED	Windsor Road, BAULKHAM HILLS, NSW 2153	s.58 Licence Variation	Issued	21 Dec 2012
1511456	CPB CONTRACTORS PTY LIMITED	Windsor Road, BAULKHAM HILLS, NSW 2153	s.58 Licence Variation	Issued	01 Feb 2013
1513123	CPB CONTRACTORS PTY LIMITED	Windsor Road, BAULKHAM HILLS, NSW 2153	s.58 Licence Variation	Issued	05 Apr 2013

For business and industry ^

For local government ^

Contact us

[12345](#)

12 October 2022

info@epa.nsw.gov.au (<mailto:info@epa.nsw.gov.au>)

Copyright (<https://www.epa.nsw.gov.au/about-us/contact-us/website-service-standards/copyright>)

in
(https://au.l
environmer
protection-
authORITY-
(https://www.k

Search results

Your search for: **General Search** with the following criteria

Suburb - Baulkham Hills

returned 81 results

[Export to excel](#)

4 of 5 Pages

[Search Again](#)

Number	Name	Location	Type	Status	Issued date
1513851	CPB CONTRACTORS PTY LIMITED	Windsor Road, BAULKHAM HILLS, NSW 2153	s.58 Licence Variation	Issued	16 May 2013
1514803	CPB CONTRACTORS PTY LIMITED	Windsor Road, BAULKHAM HILLS, NSW 2153	s.58 Licence Variation	Issued	12 Jun 2013
1515517	CPB CONTRACTORS PTY LIMITED	Windsor Road, BAULKHAM HILLS, NSW 2153	s.58 Licence Variation	Issued	11 Jul 2013
1518821	CPB CONTRACTORS PTY LIMITED	Windsor Road, BAULKHAM HILLS, NSW 2153	s.80 Surrender of a Licence	Issued	23 Dec 2013
1529359	Harman & Silverstone Project Pty Ltd	49A Windsor Road, BAULKHAM HILLS, NSW 2153	s.91 Clean Up Notice	Issued	10 Apr 2015
1034449	HCOA OPERATIONS (AUSTRALIA) PTY LIMITED	499 WINDSOR ROAD, BAULKHAM HILLS, NSW 2153	s.58 Licence Variation	Issued	18 Feb 2004
10285	HEALTHSCOPE OPERATIONS PTY LTD	499 WINDSOR ROAD, BAULKHAM HILLS, NSW 2153	POEO licence	No longer in force	23 Dec 1999
2178	MULPHA FKP PTY LIMITED	OLD WINDSOR ROAD, BAULKHAM HILLS, NSW 2153	POEO licence	Surrendered	13 Sep 1999
1017431	MULPHA FKP PTY LIMITED	OLD WINDSOR ROAD, BAULKHAM HILLS, NSW 2153	s.58 Licence Variation	Issued	26 Jun 2002
1079033	MULPHA FKP PTY LIMITED	OLD WINDSOR ROAD, BAULKHAM HILLS, NSW 2153	s.80 Surrender of a Licence	Issued	11 Oct 2007
1006667	PERFECTION DAIRIES PTY LTD	7 GIBBON ROAD, BAULKHAM HILLS, NSW 2153	s.58 Licence Variation	Issued	14 May 2001
5026	SCHERING-PLOUGH PTY LIMITED	11 GIBBON ROAD, BAULKHAM HILLS, NSW 2153	POEO licence	Surrendered	13 May 2000
1018945	SCHERING-PLOUGH PTY LIMITED	11 GIBBON ROAD, BAULKHAM HILLS, NSW 2153	s.58 Licence Variation	Issued	31 Jul 2002
1063246	SCHERING-PLOUGH PTY LIMITED	11 GIBBON ROAD, BAULKHAM HILLS, NSW 2153	s.58 Licence Variation	Issued	28 Jul 2006
1072506	SCHERING-PLOUGH PTY LIMITED	11 GIBBON ROAD, BAULKHAM HILLS, NSW 2153	s.58 Licence Variation	Issued	23 Jul 2007
1091845	SCHERING-PLOUGH PTY LIMITED	11 GIBBON ROAD, BAULKHAM HILLS, NSW 2153	s.80 Surrender of a Licence	Issued	04 Sep 2008
5446	SYDNEY WATER CORPORATION	., BAULKHAM HILLS, NSW 2153	POEO licence	Surrendered	06 Sep 2000
1017171	SYDNEY WATER CORPORATION	., BAULKHAM HILLS, NSW 2153	s.58 Licence Variation	Issued	18 Jun 2002
1026793	SYDNEY WATER CORPORATION	., BAULKHAM HILLS, NSW 2153	s.80 Surrender of a Licence	Issued	22 Apr 2003
6768	WYETH AUSTRALIA PTY LIMITED	5 GIBBON ROAD, BAULKHAM HILLS, NSW 2153	POEO licence	Surrendered	09 May 2000

For business and industry ^

For local government ^

Contact us

[12345](#)

12 October 2022

info@epa.nsw.gov.au (<mailto:info@epa.nsw.gov.au>)

EPA Office Locations (<https://www.epa.nsw.gov.au/about-us/contact-us/locations>)

Accessibility (<https://www.epa.nsw.gov.au/about-us/contact-us/website-service-standards/help-index>)

Disclaimer (<https://www.epa.nsw.gov.au/about-us/contact-us/website-service-standards/disclaimer>)

Privacy (<https://www.epa.nsw.gov.au/about-us/contact-us/website-service-standards/privacy>)

Copyright (<https://www.epa.nsw.gov.au/about-us/contact-us/website-service-standards/copyright>)

Find us on



Search results

Your search for: **General Search** with the following criteria

Suburb - Baulkham Hills

returned 81 results

[Export to excel](#)

5 of 5 Pages

[Search Again](#)

Number	Name	Location	Type	Status	Issued date
1009311	WYETH AUSTRALIA PTY LIMITED	5 GIBBON ROAD, BAULKHAM HILLS, NSW 2153	s.80 Surrender of a Licence	Issued	02 Jul 2001

[12345](#)

12 October 2022

For business and industry ^

For local government ^

Contact us

131 555 (tel:131555)

Online (<https://yoursay.epa.nsw.gov.au/epa-website-feedback>)

info@epa.nsw.gov.au (<mailto:info@epa.nsw.gov.au>)

EPA Office Locations (<https://www.epa.nsw.gov.au/about-us/contact-us/locations>)

[Accessibility \(https://www.epa.nsw.gov.au/about-us/contact-us/website-service-standards/help-index\)](https://www.epa.nsw.gov.au/about-us/contact-us/website-service-standards/help-index)

[Disclaimer \(https://www.epa.nsw.gov.au/about-us/contact-us/website-service-standards/disclaimer\)](https://www.epa.nsw.gov.au/about-us/contact-us/website-service-standards/disclaimer)

[Privacy \(https://www.epa.nsw.gov.au/about-us/contact-us/website-service-standards/privacy\)](https://www.epa.nsw.gov.au/about-us/contact-us/website-service-standards/privacy)

[Copyright \(https://www.epa.nsw.gov.au/about-us/contact-us/website-service-standards/copyright\)](https://www.epa.nsw.gov.au/about-us/contact-us/website-service-standards/copyright)

in
(<https://au.l>
environmer
protection-
authrity-
epa)
(<https://twitter/k>

Find us on

Background

A strategy to systematically prioritise, assess and respond to notifications under Section 60 of the *Contaminated Land Management Act 1997* (CLM Act) has been developed by the EPA. This strategy acknowledges the EPA's obligations to make information available to the public under *Government Information (Public Access) Act 2009*.

When a site is notified to the EPA, it may be accompanied by detailed site reports where the owner has been proactive in addressing the contamination and its source. However, often there is minimal information on the nature or extent of the contamination.

After receiving a report, the first step is to confirm that the report does not relate to a pollution incident. The Protection of the Environment Operations Act 1997 (POEO Act) deals with pollution incidents, waste stockpiling or dumping. The EPA also has an incident management process to manage significant incidents (<https://www.epa.nsw.gov.au/reporting-and-incidents/incident-management>).

In many cases, the information indicates the contamination is securely immobilised within the site, such as under a building or carpark, and is not currently causing any significant risks for the community or environment. Such sites may still need to be cleaned up, but this can be done in conjunction with any subsequent building or redevelopment of the land. These sites do not require intervention under the CLM Act, and are dealt with through the planning and development consent process. In these cases, the EPA informs the local council or other planning authority, so that the information can be recorded and considered at the appropriate time (<https://www.epa.nsw.gov.au/your-environment/contaminated-land/managing-contaminated-land/role-of-planning-authorities>).

Where indications are that the contamination could cause actual harm to the environment or an unacceptable offsite impact (i.e. the land is 'significantly contaminated'), the EPA would apply the regulatory provisions of the CLM Act to have the responsible polluter and/or landowner investigate and remediate the site. If the reported contamination could present an immediate or long-term threat to human health NSW Health will be consulted. SafeWork NSW and Water NSW can also be consulted if there appear to be occupational health and safety risks or an impact on groundwater quality.

As such, the sites notified to the EPA and presented in the list of contaminated sites notified to the EPA are at various stages of the assessment and remediation process. Understanding the nature of the underlying contamination, its implications and implementing a remediation program where required, can take a considerable period of time. The list provides an indication, in relation to each nominated site, as to the management status of that particular site. Further detailed information may be available from the EPA or the person who notified the site.

The following questions and answers may assist those interested in this issue.

Frequently asked questions

Why does my land appear on the list of notified sites?

Your land may appear on the list because:

- the site owner and/or the polluter has notified the EPA under section 60 of the CLM Act
- the EPA has been notified via other means and is satisfied that the site is or was contaminated.

If a site is on the list, it does not necessarily mean the contamination is significant enough to regulate under the CLM Act.

Does the list contain all contaminated sites in NSW?

No. The list only contains contaminated sites that EPA is aware of. If a site is not on the list, it does not necessarily mean the site is not contaminated.

The EPA relies on responsible parties and the public to notify contaminated sites.

How are notified contaminated sites managed by the EPA?

There are different ways the EPA can manage notified contaminated sites. Options include:

- regulation under the CLM Act, POEO Act, or both
- notifying the relevant planning authority for management under the planning and development process
- managing the site under the Protection of the Environment Operation (Underground Petroleum Storage Systems) Regulation 2014.

There are specific cases where contamination is managed under a tailored program operated by another agency (for example, the Resources & Geoscience's Legacy Mines Program).

What should I do if I am a potential buyer of a site that appears on the list?

You should seek advice from the seller to understand the contamination issue. You may need to seek independent contamination or legal advice.

The information provided in the list is indicative only and a starting point for your own assessment. Land contamination from past site uses is common, mainly in urban environments. If the site is properly remediated or managed, it may not affect the intended future use of the site.

Who can I contact if I need more information about a site?

You can contact the Environment Line at any time by calling 131 555 or by emailing info@environment.nsw.gov.au.

List of NSW Contaminated Sites Notified to the EPA

Disclaimer

The EPA has taken all reasonable care to ensure that the information in the list of contaminated sites notified to the EPA (the list) is complete and correct. The EPA does not, however, warrant or represent that the list is free from errors or omissions or that it is exhaustive.

The EPA may, without notice, change any or all of the information in the list at any time.

You should obtain independent advice before you make any decision based on the information in the list.

The list is made available on the understanding that the EPA, its servants and agents, to the extent permitted by law, accept no responsibility for any damage, cost, loss or expense incurred by you as a result of:

1. any information in the list; or
2. any error, omission or misrepresentation in the list; or
3. any malfunction or failure to function of the list;
4. without limiting (2) or (3) above, any delay, failure or error in recording, displaying or updating information.

Site Status	Explanation
Under assessment	The contamination is being assessed by the EPA to determine whether regulation is required. The EPA may require further information to complete the assessment. For example, the completion of management actions regulated under the planning process or <i>Protection of the Environment Operations Act 1997</i> .
Under Preliminary Investigation Order	The EPA has issued a Preliminary Investigation Order under s10 of the <i>Contaminated Land Management Act 1997</i> , to obtain additional information needed to complete the assessment.
Regulation under CLM Act not required	The EPA has completed an assessment of the contamination and decided that regulation under the <i>Contaminated Land Management Act 1997</i> is not required.

Regulation being finalised	The EPA has completed an assessment of the contamination and decided that the contamination is significant enough to warrant regulation under the <i>Contaminated Land Management Act 1997</i> . A regulatory approach is being finalised.
Contamination currently regulated under CLM Act	The EPA has completed an assessment of the contamination and decided that the contamination is significant enough to warrant regulation under the Contaminated Land Management Act 1997 (CLM Act). Management of the contamination is regulated by the EPA under the CLM Act. Regulatory notices are available on the EPA's Contaminated Land Public Record.
Contamination currently regulated under POEO Act	Contamination is currently regulated under the Protection of the Environment Operations Act 1997 (POEO Act). The EPA as the appropriate regulatory authority reasonably suspects that a pollution incident is occurring/ has occurred and that it requires regulation under the POEO Act. The EPA may use environment protection notices, such as clean up notices, to require clean up action to be taken. Such regulatory notices are available on the POEO public register.
Contamination being managed via the planning process (EP&A Act)	The EPA has completed an assessment of the contamination and decided that the contamination is significant enough to warrant regulation. The contamination of this site is managed by the consent authority under the <i>Environmental Planning and Assessment Act 1979</i> (EP&A Act) planning approval process, with EPA involvement as necessary to ensure significant contamination is adequately addressed. The consent authority is typically a local council or the Department of Planning and Environment.
Contamination formerly regulated under the CLM Act	The EPA has determined that the contamination is no longer significant enough to warrant regulation under the <i>Contaminated Land Management Act 1997</i> (CLM Act). The contamination was addressed under the CLM Act.
Contamination formerly regulated under the POEO Act	The EPA has determined that the contamination is no longer significant enough to warrant regulation. The contamination was addressed under the <i>Protection of the Environment Operations Act 1997</i> (POEO Act).

Contamination was addressed via the planning process (EP&A Act)	The EPA has determined that the contamination is no longer significant enough to warrant regulation. The contamination was addressed by the appropriate consent authority via the planning process under the <i>Environmental Planning and Assessment Act 1979</i> (EP&A Act).
Ongoing maintenance required to manage residual contamination (CLM Act)	The EPA has determined that ongoing maintenance, under the Contaminated Land Management Act 1997 (CLM Act), is required to manage the residual contamination. Regulatory notices under the CLM Act are available on the EPA's Contaminated Land Public Record.

Suburb	SiteName	Address	ContaminationActivityType	ManagementClass	Latitude	Longitude
ABBOTSFORD	Former Gasworks	83 Wymston PARADE	Gasworks	Contamination formerly regulated under the CLM Act	-33.85288351	151.1265979
ABBOTSFORD	Former Gasworks	82, 83, 84 Wymston Pde, & 37, 39, 43, 45 St Albans STREET	Gasworks	Contamination formerly regulated under the CLM Act	-33.85288316	151.1267729
ABBOTSFORD	Former Gasworks	85 Wymston PARADE	Gasworks	Regulation under CLM Act not required	-33.85265214	151.1266277
ABBOTSFORD	Former Gasworks	80-81 Wymston Pde and 35 and 41 St Albans STREET	Gasworks	Regulation under CLM Act not required	-33.85306653	151.1268142
ABBOTSFORD	Former Gasworks	43 St Albans STREET	Gasworks	Contamination formerly regulated under the CLM Act	-33.85270604	151.126976
ABERDEEN	Former Transport Depot	87-89 St Andrew STREET	Other Industry	Regulation under CLM Act not required	-32.17160931	150.8972859
ALBION PARK	Caltex Albion Park Service Station	1 Calderwood ROAD	Service Station	Regulation under CLM Act not required	-34.57131362	150.7647971
ALBION PARK RAIL	Caltex Service Station	174 Princes HIGHWAY	Service Station	Regulation under CLM Act not required	-34.56134097	150.7953663
ALBION PARK RAIL	Caltex Service Station	31 Princes HIGHWAY	Service Station	Regulation under CLM Act not required	-34.55162786	150.7880626
ALBION PARK RAIL	Former Timber Storage Area	36 Rivulet CRESCENT	Other Industry	Regulation under CLM Act not required	-34.54872597	150.7899351
ALBURY	Xpress Service Station	616-624 Young STREET	Service Station	Contamination formerly regulated under the CLM Act	-36.0755401	146.9255668
ALBURY	Albury Plaza	Cnr Smollett Street and Townsend STREET	Other Industry	Regulation under CLM Act not required	-36.08112933	146.9135719
ALBURY	Caltex Service Station	Dean Street, Corner Creek STREET	Service Station	Regulation under CLM Act not required	-36.07978937	146.9110825
ALBURY	Coles Express Albury	465 Guinea STREET	Service Station	Regulation under CLM Act not required	-36.07513665	146.9213077
ALBURY	Former Caltex Service Station	842 David STREET	Service Station	Regulation under CLM Act not required	-36.06398743	146.9252143

Suburb	SiteName	Address	ContaminationActivityType	ManagementClass	Latitude	Longitude
ALBURY	Former Gasworks and surrounding commercial land	441 Kiewa STREET	Gasworks	Contamination currently regulated under CLM Act	-36.08416926	146.9137704
ALBURY	Former Thales Australia site, Albury	161 Fallon STREET	Other Industry	Contamination formerly regulated under the CLM Act	-36.064966	146.9434831
ALBURY	Mobil Albury Aviation Fuel Depot	Hangar 8 (Albury Airport), Ogden PLACE	Other Petroleum	Regulation under CLM Act not required	-36.07178139	146.9530165
ALBURY	Mobil Depot, Railway Place Albury	1 Railway PLACE	Other Petroleum	Regulation under CLM Act not required	-36.08526805	146.9236999
ALBURY	SRA Land	448 and 452 Young STREET	Unclassified	Regulation under CLM Act not required	-36.08438605	146.9235454
ALBURY	SRA Land, 514 to 526 Young Street	514 to 526 Young STREET	Other Petroleum	Regulation under CLM Act not required	-36.08084123	146.9241682
ALBURY	Woolworths Petrol	515 Young STREET	Service Station	Regulation under CLM Act not required	-36.08073723	146.92351
ALEXANDRIA	205-225 Euston Road, Alexandria	205-225 Euston ROAD	Other Industry	Regulation under CLM Act not required	-33.9127872	151.1855565
ALEXANDRIA	566 Gardeners Road, Alexandria NSW	566 Gardeners ROAD	Unclassified	Under assessment	-33.91921186	151.1839188
ALEXANDRIA	6 - 8 Huntley Street, Alexandria NSW 2004	6 - 8 Huntley STREET	Metal Industry	Under assessment	-33.90982985	151.1924567
ALEXANDRIA	Alexandria Canal Sediments	Off Huntley STREET	Other Industry	Contamination currently regulated under CLM Act	-33.92204213	151.1770009
ALEXANDRIA	Alexandria Gardens	146-156 Wyndham Street & 146-156 Botany ROAD	Unclassified	Regulation under CLM Act not required	-33.89956961	151.1997377
ALEXANDRIA	Alexandria GoGas	562 Botany ROAD	Service Station	Regulation under CLM Act not required	-33.91577222	151.2000753
ALEXANDRIA	Australia Post	10-24 Ralph STREET	Other Industry	Contamination was addressed via the planning process (EP&A Act)	-33.91583041	151.197997
ALEXANDRIA	Australian Refined Alloys	202-212 Euston ROAD	Metal Industry	Regulation under CLM Act not required	-33.91505136	151.185872

Suburb	SiteName	Address	ContaminationActivityType	ManagementClass	Latitude	Longitude
ALEXANDRIA	Caltex Alexandria Service Station	133 Wyndham St, cnr McEvoy STREET	Service Station	Regulation under CLM Act not required	-33.90220927	151.2000425
ALEXANDRIA	Former Cadbury Schweppes	49-59 O'Riordan STREET	Other Industry	Contamination formerly regulated under the CLM Act	-33.91406619	151.195067
ALEXANDRIA	Former Industrial Site (now Value Suites)	16 O'Riordan STREET	Other Industry	Regulation under CLM Act not required	-33.9069796	151.201902
ALEXANDRIA	Former Mobil Service Station	20 O'Riordan STREET	Service Station	Regulation under CLM Act not required	-33.9075539	151.2014811
ALEXANDRIA	Formerly Gas N Go Alexandria (fully redeveloped into residential apartment as of September 2016)	10-20 Botany ROAD	Service Station	Regulation under CLM Act not required	-33.89536227	151.1987818
ALEXANDRIA	Mascot Developments	494-504 Gardeners ROAD	Other Industry	Regulation under CLM Act not required	-33.9198218	151.191282
ALEXANDRIA	Perry Park	1B Maddox STREET	Landfill	Regulation under CLM Act not required	-33.90809949	151.1962945
ALEXANDRIA	Sydney Park	Sydney Park ROAD	Landfill	Contamination currently regulated under CLM Act	-33.91031048	151.1844672
ALEXANDRIA	The Gentry Alexandria	31-41 William STREET	Unclassified	Regulation under CLM Act not required	-33.91258565	151.1981861
ALSTONVILLE	Caltex Service Station Alstonville	73 Main STREET	Service Station	Regulation under CLM Act not required	-28.84115994	153.4388699
AMBARVALE	Caltex Service Station	37 Woodhouse DRIVE	Service Station	Regulation under CLM Act not required	-34.08438034	150.8019168
ANNANDALE	7-Eleven (former Mobil) Annandale Service Station	198 Parramatta ROAD	Service Station	Regulation under CLM Act not required	-33.88706434	151.1741135
ANNANDALE	Shell Coles Express Service Station	124-126 Johnston STREET	Service Station	Regulation under CLM Act not required	-33.88085651	151.1704805
APPIN	Elladale Creek Aqueduct Upper Canal	Macquariedale ROAD	Unclassified	Regulation under CLM Act not required	-34.18867067	150.7539597
APPIN	West Cliff Colliery	Wedderburn ROAD	Other Petroleum	Regulation under CLM Act not required	-34.21970612	150.8217522

Suburb	SiteName	Address	ContaminationActivityType	ManagementClass	Latitude	Longitude
ARDLETHAN	Landmark Fertiliser Storage Facility	18 & 24-26 Arah STREET	Chemical Industry	Regulation under CLM Act not required	-34.35696645	146.9007084
ARGENTON	NSW Mines Rescue Services - Argenton	533 Lake ROAD	Other Industry	Regulation under CLM Act not required	-32.93807208	151.6269664
ARMIDALE	Armidale Dumaresq Council Grafton Road Depot	15-25 Grafton ROAD	Other Petroleum	Regulation under CLM Act not required	-30.52058076	151.6815261
ARMIDALE	Caltex Armidale Girraween Service Station	6-8 Queen Elizabeth DRIVE	Service Station	Regulation under CLM Act not required	-30.50348872	151.6510748
ARMIDALE	Caltex North Hill Service Station	2-4 Marsh STREET	Service Station	Regulation under CLM Act not required	-30.50320439	151.6727051
ARMIDALE	Caltex Service Station	146 Miller STREET	Service Station	Regulation under CLM Act not required	-30.51362759	151.6481123
ARMIDALE	Caltex Service Station	144 Marsh STREET	Service Station	Regulation under CLM Act not required	-30.51709925	151.6675802
ARMIDALE	Caltex Service Station	19/10541 New England HIGHWAY	Service Station	Regulation under CLM Act not required	-30.53210764	151.6160492
ARMIDALE	Former Lot 3 Martin Street	89 Martin STREET	Other Industry	Regulation under CLM Act not required	-30.50664682	151.64542
ARMIDALE	Former Mobil Depot	132 Niagara STREET	Other Petroleum	Contamination formerly regulated under the CLM Act	-30.51115918	151.6490343
ARMIDALE	Former Shell Depot	134 Niagara STREET	Other Petroleum	Regulation under CLM Act not required	-30.51180178	151.6488634
ARMIDALE	Gasworks and portion of Harris Park	Corner of Beardy Street and Allingham STREET	Gasworks	Contamination currently regulated under CLM Act	-30.51157374	151.6623009
ARMIDALE	Martin Street Estate	Martin STREET	Other Industry	Regulation under CLM Act not required	-30.50559024	151.6431854
ARMIDALE	Martin Street, Crown Land	Martin STREET	Other Industry	Contamination formerly regulated under the CLM Act	-30.50414076	151.6429516
ARMIDALE	Mobil Armidale Service Station and Former Depot	10-12 McLennan STREET	Service Station	Regulation under CLM Act not required	-30.51107573	151.648242

Suburb	SiteName	Address	ContaminationActivityType	ManagementClass	Latitude	Longitude
ARMIDALE	Parklands near the former gasworks	Beardy Street and Allingham STREET	Gasworks	Regulation under CLM Act not required	-30.51013465	151.6652722
ARMIDALE	RTA land adjoining Martin Street estate	Martin STREET	Other Industry	Contamination formerly regulated under the CLM Act	-30.50445941	151.6415415
ARMIDALE	Shell Service Station	93 Marsh STREET	Service Station	Regulation under CLM Act not required	-30.51299824	151.6697557
ARNCLIFFE	7-Eleven Arncliffe	28 Princes HIGHWAY	Service Station	Regulation under CLM Act not required	-33.93428397	151.1525438
ARNCLIFFE	Combined Projects Arncliffe	104-128 Princes HIGHWAY	Other Industry	Regulation under CLM Act not required	-33.93783874	151.1494559
ARTARMON	7-Eleven (former Mobil) Artarmon Service Station	477 Pacific HIGHWAY	Service Station	Regulation under CLM Act not required	-33.81053826	151.1774248
ASHBY	Ashby Dry Dock	via Clarence STREET	Other Industry	Contamination formerly regulated under the CLM Act	-29.44158377	153.1972304
ASHFIELD	7-Eleven Ashfield	132 Liverpool Road STREET	Service Station	Contamination currently regulated under CLM Act	-33.89057897	151.1295498
ASHFIELD	Vehicle Workshop	445-449 Liverpool ROAD	Service Station	Regulation under CLM Act not required	-33.88826829	151.1167477
ASQUITH	BP Service Station	462 Pacific HIGHWAY	Service Station	Regulation under CLM Act not required	-33.68982678	151.106156
ATTUNGA	Attunga Limestone Mine (Waste Oil Site)	Garthowen ROAD	Other Industry	Regulation under CLM Act not required	-30.92920627	150.8579435
AUBURN	Commercial Premises	11-13 Percy STREET	Other Industry	Under assessment	-33.85021046	151.0410097
AUBURN	Department of Corrective Services land adjacent to the former Auburn Landfill	Jamieson STREET	Landfill	Contamination formerly regulated under the CLM Act	-33.82928257	151.0590653
AUBURN	DIC Australia	323 Chisholm ROAD	Other Industry	Regulation under CLM Act not required	-33.87228962	151.0157032
AUBURN	Former Ajax Chemical Factory	9 Short STREET	Other Industry	Contamination formerly regulated under the CLM Act	-33.83671601	151.0292071

Suburb	SiteName	Address	ContaminationActivityType	ManagementClass	Latitude	Longitude
AUBURN	Janyon	Manchester ROAD	Other Industry	Regulation under CLM Act not required	-33.84467826	151.020745
AUBURN	Maintrain Facility - Sydney Trains Auburn	Manchester ROAD	Other Industry	Regulation under CLM Act not required	-33.84410947	151.0242502
AWABA	Awaba Colliery	Wilton ROAD	Other Industry	Regulation under CLM Act not required	-33.02098186	151.5383612
BALGOWLAH	BP Service Station	Cnr Sydney Road and Maretimo STREET	Service Station	Regulation under CLM Act not required	-33.79546175	151.2559309
BALGOWLAH	Part of Manly Council Maintenance Depot	8-10 Roseberry STREET	Other Petroleum	Regulation under CLM Act not required	-33.78928907	151.2679557
BALGOWNIE	Fuel Power Plus	99 Balgownie ROAD	Service Station	Contamination currently regulated under POEO Act	-34.38925632	150.8808544
BALLINA	Ballina Mays Motors	River STREET	Other Petroleum	Regulation under CLM Act not required	-28.86935402	153.5585931
BALLINA	Ballina Shell	273 River STREET	Service Station	Regulation under CLM Act not required	-28.86809272	153.5552789
BALLINA	Former Mobil Service Station	37-41 Cherry STREET	Service Station	Regulation under CLM Act not required	-28.86952673	153.5624436
BALLINA	Woolworths Petrol	Kerr STREET	Service Station	Regulation under CLM Act not required	-28.85824461	153.5605439
BALRANALD	Caltex Service Station	Sturt HIGHWAY	Service Station	Regulation under CLM Act not required	-34.66747746	143.5662034
BANKSIA	Cooks Cove Development	Cooks Cove PARK	Landfill	Regulation under CLM Act not required	-33.94492759	151.1549947
BANKSIA	Woolworths Petrol Service Station Banksia	314 Princes HIGHWAY	Service Station	Regulation under CLM Act not required	-33.94567308	151.1416884
BANKSMEADOW	Caltex Terminal	1-3 Penrhyn ROAD	Other Petroleum	Contamination currently regulated under POEO Act	-33.96335328	151.2171062
BANKSMEADOW	Discovery Cove, Former Ampol Rail Terminal	1801 Botany ROAD	Other Petroleum	Regulation being finalised	-33.96162178	151.2184122

Suburb	SiteName	Address	ContaminationActivityType	ManagementClass	Latitude	Longitude
BANKSMEADOW	Former Mobil Banksmeadow Terminal	Coal Pier ROAD	Other Petroleum	Regulation under CLM Act not required	-33.95405624	151.2142048
BANKSMEADOW	Former Pipeline	Corish CIRCLE	Other Petroleum	Regulation being finalised	-33.94705787	151.2209919
BANKSMEADOW	Orica Botany (Pre-2003 Regulation)	Denison STREET	Chemical Industry	Contamination currently regulated under CLM Act	-33.9516159	151.2195804
BANKSMEADOW	Orica Botany Groundwater Project	16-20 Beauchamp ROAD	Chemical Industry	Contamination currently regulated under CLM Act	-33.95526361	151.2152005
BANKSMEADOW	Orica Car Park Waste Encapsulation	Corish CIRCLE	Landfill	Contamination formerly regulated under the POEO Act	-33.94703665	151.22083
BANKSMEADOW	Orica Former Chlor Alkali Plant (same site as Orica Botany Groundwater Project)	Botany Industrial Park, off Denison STREET	Chemical Industry	Contamination currently regulated under CLM Act	-33.95664283	151.221685
BANKSMEADOW	Pacific National Rail Siding	1 Beauchamp ROAD	Chemical Industry	Contamination currently regulated under CLM Act	-33.95757712	151.2204974
BANKSMEADOW	Veolia Waste Transfer Terminal (former Keith Engineering site)	34-36 McPherson STREET	Other Industry	Regulation under CLM Act not required	-33.95811039	151.2195225
BANKSTOWN	7-Eleven Service Station	689 Henry Lawson DRIVE	Service Station	Regulation under CLM Act not required	-33.92749953	150.9804784
BANORA POINT	Caltex Service Station	Corner Leisure Drive and Darlington DRIVE	Service Station	Regulation under CLM Act not required	-28.21390712	153.5417434
BARGO	Tahmoor Colliery	Remembrance DRIVE	Other Industry	Regulation under CLM Act not required	-34.25090795	150.5793631
BARMEDMAN	Caltex - Barmedman	Corner Watson Street and Star STREET	Other Petroleum	Regulation under CLM Act not required	-34.14351302	147.3824934
BARRACK HEIGHTS	Caltex Service Station	332-336 Shellharbour ROAD	Service Station	Regulation under CLM Act not required	-34.56489171	150.8597814
BASS HILL	Woolworths Caltex Bass Hill	862 Hume HIGHWAY	Service Station	Regulation under CLM Act not required	-33.9008648	150.9991181
BATEAU BAY	Former landfill	The Entrance ROAD	Landfill	Contamination currently regulated under CLM Act	-33.3938305	151.4699046

Suburb	SiteName	Address	ContaminationActivityType	ManagementClass	Latitude	Longitude
BATEAU BAY	Woolworths Service Station Bateau Bay	9 Bay Village ROAD	Service Station	Regulation under CLM Act not required	-33.37316432	151.4737125
BATEHAVEN	Caltex Service Station	264 Beach ROAD	Service Station	Regulation under CLM Act not required	-35.73255166	150.1997536
BATEHAVEN	Coles Express Service Station Batehaven	198 Beach ROAD	Service Station	Regulation under CLM Act not required	-35.72671807	150.1944931
BATEMANS BAY	Caltex Service Station	87-89 Princes HIGHWAY	Service Station	Regulation under CLM Act not required	-35.71940701	150.1762788
BATHURST	Bathurst - Former Caltex Depot	114 Howick STREET	Other Petroleum	Regulation under CLM Act not required	-33.42296963	149.5862574
BATHURST	Bathurst Rail Fabrication Centre	34 Alpha STREET	Other Industry	Regulation under CLM Act not required	-33.42805153	149.5829156
BATHURST	Caltex Bathurst Service Station	53 Durham STREET	Service Station	Regulation under CLM Act not required	-33.41689545	149.5848527
BATHURST	Crago Mill site	Piper STREET	Other Industry	Regulation under CLM Act not required	-33.42777602	149.5809428
BATHURST	Former Devro Cattle Hide Processing Plant	46 Vale ROAD	Other Industry	Regulation under CLM Act not required	-33.43926137	149.5803563
BATHURST	Former Gasworks	71 Russell STREET	Gasworks	Contamination formerly regulated under the CLM Act	-33.42420302	149.5864517
BATHURST	Former Mobil Depot	1 Lambert STREET	Other Petroleum	Regulation under CLM Act not required	-33.42875534	149.5806344
BATHURST	Former Mobil Depot	Lower Russell STREET	Other Petroleum	Regulation under CLM Act not required	-33.42497876	149.585128
BATHURST	Former Police Station	Corner of William Street and Durham STREET	Other Petroleum	Contamination formerly regulated under the CLM Act	-33.41592424	149.5842233
BATHURST	Former Shell Depot Bathurst	56 Bant STREET	Other Petroleum	Regulation under CLM Act not required	-33.43471575	149.5774595
BATHURST	Shell Coles Express Bathurst Service Station	59 Durham STREET	Service Station	Regulation under CLM Act not required	-33.41639415	149.5843243

Suburb	SiteName	Address	ContaminationActivityType	ManagementClass	Latitude	Longitude
BATHURST	Shell Coles Express Service Station	(Cnr Stewart and Rocket Street) 298 Stewart STREET	Service Station	Regulation under CLM Act not required	-33.41910999	149.5677773
BATLOW	Crown Reserves	Mill ROAD	Other Industry	Regulation under CLM Act not required	-35.52355132	148.1505729
BAULKHAM HILLS	Caltex Baulkham Hills Service Station	117 Seven Hills ROAD	Service Station	Regulation under CLM Act not required	-33.76139872	150.9750767
BAULKHAM HILLS	Caltex Service Station	130 Seven Hills ROAD	Service Station	Regulation under CLM Act not required	-33.76180431	150.9746297
BAULKHAM HILLS	IBM Baulkham Hills Data Centre	3 Brookhollow AVENUE	Other Petroleum	Regulation under CLM Act not required	-33.73252699	150.9680221
BAULKHAM HILLS	Shell Coles Express Service Station	363 Windsor ROAD	Service Station	Regulation under CLM Act not required	-33.7601819	150.9916224
BEACON HILL	Caltex Service Station	176 Warringah ROAD	Service Station	Contamination currently regulated under CLM Act	-33.75381485	151.2602617
BEACON HILL	Former 7-Eleven Service Station, Beacon Hill	312 Warringah ROAD	Service Station	Regulation under CLM Act not required	-33.75129647	151.2469656
BEACONSFIELD	63-85 Victoria St, Beaconsfield	63-85 Victoria STREET	Other Industry	Regulation under CLM Act not required	-33.9102929	151.2016275
BEGA	Caltex Service Station	36-40 Lagoon STREET	Service Station	Regulation under CLM Act not required	-36.66832965	149.8289048
BEGA	Coles Express (former Caltex) Service Station	2-6 Swan (Corner Carp) STREET	Service Station	Regulation under CLM Act not required	-36.67388263	149.838163
BEGA	Former Bega Gasworks	19-29 Upper STREET	Gasworks	Under preliminary investigation order	-36.67710613	149.8480253
BEGA	Former BP Service Station	100 - 102 Gipps STREET	Service Station	Regulation under CLM Act not required	-36.67563094	149.8433291
BEGA	Lands Adjoining the Former Bega Gasworks	Part of Upper, East, Gordon & Gloucester STREET	Gasworks	Under preliminary investigation order	-36.67704706	149.848425
BEGA	Spenco Site - owned by Bega Spotlight Property 2 Pty Ltd	53-65 Bega Street STREET	Other Industry	Regulation under CLM Act not required	-36.67135539	149.8450828

Suburb	SiteName	Address	ContaminationActivityType	ManagementClass	Latitude	Longitude
BELMONT	Coles Express Belmont Service Station	502 Pacific HIGHWAY	Service Station	Regulation under CLM Act not required	-33.03317155	151.6605194
BELMONT	Former Ampol Service Station	467-469 Pacific HIGHWAY	Service Station	Regulation under CLM Act not required	-33.0299728	151.6613301
BELMONT NORTH	Belmont Bus Depot	2 Floraville ROAD	Other Petroleum	Regulation under CLM Act not required	-33.02476269	151.6606657
BELMONT NORTH	Caltex Belmont North Service Station	406 Pacific HIGHWAY	Service Station	Regulation under CLM Act not required	-33.02476876	151.6623655
BELMONT NORTH	Woolworths Service Station Belmont North	399 Pacific HIGHWAY	Service Station	Regulation under CLM Act not required	-33.02454211	151.6634893
BELMORE	7-Eleven Service Station	792-794 Canterbury ROAD	Service Station	Regulation under CLM Act not required	-33.92567992	151.0873469
BELMORE	SRA Land	348 Burwood ROAD	Unclassified	Regulation under CLM Act not required	-33.91753611	151.0859487
BELROSE	Caltex Service Station	157 Forest WAY	Service Station	Regulation under CLM Act not required	-33.7347675	151.2212004
BELROSE	Glenrose Shopping Centre	56-58 Glen STREET	Unclassified	Contamination currently regulated under CLM Act	-33.73917996	151.2101029
BELROSE	Woolworths Petrol	60 Glen STREET	Service Station	Regulation under CLM Act not required	-33.74009002	151.2091045
BENNETTS GREEN	Former Windale Wastewater Treatment Works	8 Templar PLACE	Other Industry	Regulation under CLM Act not required	-33.00317523	151.6936636
BERESFIELD	BP Beresfield Truckstop	2 Kinta Drive, corner John Renshaw DRIVE	Service Station	Regulation under CLM Act not required	-32.81122768	151.6393427
BERESFIELD	Former Koppers Timber Treatment Site	53 Weakleys DRIVE	Other Industry	Regulation under CLM Act not required	-32.79902937	151.6358846
BERKELEY VALE	Former Berkeley Vale Service Station	121-123 Lakedge AVENUE	Service Station	Regulation under CLM Act not required	-33.34899186	151.4423109
BERKSHIRE PARK	Shell Coles Express Berkshire Park	746 - 752 Richmond ROAD	Service Station	Regulation under CLM Act not required	-33.66508654	150.7990243

Suburb	SiteName	Address	ContaminationActivityType	ManagementClass	Latitude	Longitude
BEROWRA	42 Berowra Waters Road	42 Berowra Waters ROAD	Unclassified	Regulation under CLM Act not required	-33.6203823	151.1481246
BEROWRA	7-Eleven Berowra Service Station	965-969 Pacific (Cnr Waratah Rd) HIGHWAY	Service Station	Regulation under CLM Act not required	-33.62673163	151.1479171
BEROWRA	Caltex Berowra Service Station	12-14 Berowra Waters ROAD	Service Station	Regulation under CLM Act not required	-33.6233827	151.1505554
BEROWRA	Shell Coles Express Berowra	955 Pacific (Cnr Yallambee Rd) HIGHWAY	Service Station	Regulation under CLM Act not required	-33.62818015	151.1475736
BERRIGAN	Caltex Service Station Berrigan	155-165 Chanter STREET	Service Station	Regulation under CLM Act not required	-35.6557616	145.8015557
BERRY	Berry Service Centre - Shell Branded	88 Queen STREET	Service Station	Regulation under CLM Act not required	-34.77571634	150.6961713
BERRY	BP branded service station Berry (Formerly Shell)	75 Queen STREET	Service Station	Contamination currently regulated under POEO Act	-34.77500516	150.695167
BEXLEY	7-Eleven (former Mobil) Service Station Bexley	613 Forest ROAD	Service Station	Regulation under CLM Act not required	-33.95539246	151.118447
BEXLEY	7-Eleven Bexley	474 Forest ROAD	Service Station	Regulation under CLM Act not required	-33.95160096	151.1252355
BILAMBIL HEIGHTS	Former Banana Plantation Land	38 McAllisters ROAD	Other Industry	Regulation under CLM Act not required	-28.21218056	153.4778762
BILLINUDGEL	Billinudgel General Store	2A Wilfred STREET	Service Station	Under assessment	-28.504353	153.527028
BILLINUDGEL	CSR Readymix	Mogo PLACE	Other Industry	Regulation under CLM Act not required	-28.50210255	153.5278161
BLACKMANS FLAT	Mount Piper Extension Development Site	2847 Boulder ROAD	Other Industry	Regulation under CLM Act not required	-33.35619968	150.0279881
BLACKMANS FLAT	Western Coal Services (former Lamberts Gully Mine)	Castlereagh HIGHWAY	Other Industry	Regulation under CLM Act not required	-33.36713827	150.0483236
BLACKTOWN	7-Eleven Service Station	60 Walters ROAD	Service Station	Regulation under CLM Act not required	-33.77599783	150.8948926

Suburb	SiteName	Address	ContaminationActivityType	ManagementClass	Latitude	Longitude
BLACKTOWN	Former Caltex Service Station	131 Richmond ROAD	Service Station	Regulation under CLM Act not required	-33.75866104	150.8962614
BLACKTOWN	Harpers Bush (Reserve 752)	Reservoir ROAD	Unclassified	Regulation under CLM Act not required	-33.79119448	150.8967838
BLACKTOWN	Valspar Blacktown	4 Steel STREET	Chemical Industry	Regulation under CLM Act not required	-33.75425018	150.9127714
BLAKEHURST	The Bay Nursing Home	392 & 394 Princes HIGHWAY	Service Station	Regulation under CLM Act not required	-33.99030465	151.1140293
BLAKEHURST	Woolworths Service Station Blakehurst	390 Princes HIGHWAY	Service Station	Contamination currently regulated under CLM Act	-33.99019694	151.1135663
BLAXLAND	7-Eleven (former Mobil) Service Station	137 Great Western HIGHWAY	Service Station	Regulation under CLM Act not required	-33.74627	150.6137669
BOAMBEE	BP-branded (former Mobil) Boambee Service Station	601 Pacific HIGHWAY	Service Station	Regulation under CLM Act not required	-30.33544287	153.0817266
BOAMBEE	Lindsay Bros transport depot site	542 Pacific HIGHWAY	Other Petroleum	Regulation under CLM Act not required	-30.33106848	153.0802985
BOBS FARM	Bob's Farm	15 Fenningham Island ROAD	Other Industry	Regulation under CLM Act not required	-32.74867207	152.0316217
BOGGABILLA	Former Caltex Service Station	90 Simpson Street, corner Newell HIGHWAY	Service Station	Regulation under CLM Act not required	-28.60654029	150.3571056
BOGGABILLA	Lowes (Former Mobil) Depot	Newell HIGHWAY	Other Petroleum	Regulation under CLM Act not required	-28.61023985	150.3529156
BOMADERRY	Bomaderry Works Depot	10 McIntyre WAY	Other Petroleum	Regulation under CLM Act not required	-34.84576748	150.6131411
BOMADERRY	Caltex Service Station	341 Princes HIGHWAY	Service Station	Regulation under CLM Act not required	-34.84561952	150.5946978
BOMADERRY	Caltex Service Station Bomaderry	246 Princes HIGHWAY	Service Station	Regulation under CLM Act not required	-34.83833824	150.5958799
BOMADERRY	Commercial Land	320 Princes HIGHWAY	Other Industry	Contamination currently regulated under CLM Act	-34.84424073	150.5958149

Suburb	SiteName	Address	ContaminationActivityType	ManagementClass	Latitude	Longitude
BOMADERRY	Former Mobil Emoleum Depot	7 Victa WAY	Other Petroleum	Regulation under CLM Act not required	-34.84454618	150.6139462
BOMADERRY	Former Shell Depot	44 Railway STREET	Other Petroleum	Regulation under CLM Act not required	-34.85193621	150.6117038
BOMADERRY	SRA Land	Lot 2 Meroo STREET	Unclassified	Regulation under CLM Act not required	-34.85314813	150.6099573
BOMBALA	Caltex Bombala Service Station	High Street corner Stephen STREET	Service Station	Regulation under CLM Act not required	-36.90447935	149.241292
BOMBALA	Caltex Service Station Bombala	159-161 Maybe STREET	Service Station	Regulation under CLM Act not required	-36.91234945	149.2374622
BOMBALA	Former Bright Street Timber Mill	Bright STREET	Other Industry	Regulation under CLM Act not required	-36.91547645	149.2302454
BOMBALA	Prime Pine site	Sandy LANE	Other Industry	Regulation under CLM Act not required	-36.9315425	149.2110959
BOMEN	Caltex Terminal	34 Lewington STREET	Other Petroleum	Regulation under CLM Act not required	-35.0700202	147.4121955
BOMEN	Enirgi Power Storage Recycling	509 Byrnes ROAD	Other Industry	Under assessment	-35.05985094	147.4283765
BONDI	BP-branded Service Station	185 Bondi ROAD	Service Station	Regulation under CLM Act not required	-33.89432208	151.2647671
BONDI	Caltex Service Station Bondi	51 Bondi ROAD	Service Station	Regulation under CLM Act not required	-33.8936307	151.260001
BONDI	Woolworths Metro	137-149 Bondi Road ROAD	Other Industry	Under assessment	-33.893963	151.263072
BONDI JUNCTION	Waverley Bus Depot	1-15 Oxford STREET	Other Industry	Regulation under CLM Act not required	-33.89165341	151.2421246
BONNY HILLS	Bonny View Store	923 Ocean DRIVE	Service Station	Regulation under CLM Act not required	-31.59075636	152.8392935
BONNYRIGG	Metro (Formerly United & AP SAVER) Service Station Bonnyrigg	709 Cabramatta (W) ROAD	Service Station	Regulation under CLM Act not required	-33.89297085	150.8925935

Suburb	SiteName	Address	ContaminationActivityType	ManagementClass	Latitude	Longitude
BONNYRIGG HEIGHTS	BP-Branded Service Station Bonnyrigg	451 North Liverpool ROAD	Service Station	Regulation under CLM Act not required	-33.89416327	150.8578378
BOOLAROO	Bunnings Site - Pasminco Cockle Creek	13a Main ROAD	Metal Industry	Contamination formerly regulated under the CLM Act	-32.94364503	151.6252316
BOOLAROO	Cardiff West Estate - Pasminco Cockle Creek	Adjacent to PCC Smelter at 13A Main ROAD	Metal Industry	Regulation under CLM Act not required	-32.93950137	151.6349183
BOOLAROO	Cockle Creek and Cockle Bay Sediments	Off Creek Reserve ROAD	Metal Industry	Contamination currently regulated under CLM Act	-32.96079541	151.6141327
BOOLAROO	Incitec Pivot	13 Main STREET	Other Industry	Contamination formerly regulated under the CLM Act	-32.94803538	151.6302187
BOOLAROO	Lake Macquarie Ciy Council Works Depot	Creek Reserve ROAD	Service Station	Regulation under CLM Act not required	-32.9524489	151.6164604
BOOLAROO	Lot 600 DP1228699 (formerly Part Lot 2 DP1127713 & proposed 'Lot D') - Pasminco Cockle Creek Smelter site	Main ROAD	Metal Industry	Contamination formerly regulated under the CLM Act	-32.94440875	151.6264143
BOOLAROO	Part Lot 2 DP1127713 (proposed Lot G) - Pasminco Cockle Creek Smelter site	13a Main ROAD	Metal Industry	Contamination formerly regulated under the CLM Act	-32.94404392	151.6267695
BOOLAROO	Pasminco Cockle Creek Smelter	Lake ROAD	Metal Industry	Ongoing maintenance required to manage residual contamination (CLM Act)	-32.94434593	151.6307345
BOOROWA	Boorowa Service Station	84 Marsden STREET	Service Station	Regulation under CLM Act not required	-34.44302227	148.7151026
BOOROWA	Former Mobil Depot	14-16 Brial STREET	Other Petroleum	Regulation under CLM Act not required	-34.43673234	148.7300821
BOOROWA	Mobil Service Station	63-69 Marsden STREET	Service Station	Contamination formerly regulated under the CLM Act	-34.44157331	148.7162391
BOTANY	Allnex	49-61 Stephen ROAD	Chemical Industry	Contamination currently regulated under CLM Act	-33.9524442	151.2106446
BOTANY	Botany, Underwood	14a Underwood AVENUE	Unclassified	Contamination being managed via the planning process (EP&A Act)	-33.94508532	151.1947626
BOTANY	Former Aerosols of Australia	1617 Botany ROAD	Chemical Industry	Regulation under CLM Act not required	-33.9529386	151.2037468

Suburb	SiteName	Address	ContaminationActivityType	ManagementClass	Latitude	Longitude
BOTANY	Former Industrial Site	28 Folkestone PARADE	Unclassified	Contamination being managed via the planning process (EP&A Act)	-33.95187539	151.1960537
BOTANY	Former Tannery	2 Daniel STREET	Other Industry	Regulation under CLM Act not required	-33.94126194	151.1991087
BOTANY	Roads and Maritime Service	5 - 9 Lord STREET	Other Industry	Regulation under CLM Act not required	-33.94100279	151.1968763
BOURKE	Ampol Bourke Service Station	82-86 Anson STREET	Service Station	Under assessment	-30.09500388	145.9414388
BOURKE	Former Shell Bourke Depot	94-106 Anson STREET	Service Station	Regulation under CLM Act not required	-30.09548497	145.9436745
BOWENFELS	Bowenfels Field Support Centre	9-13 Coorwull ROAD	Other Petroleum	Regulation under CLM Act not required	-33.47514572	150.1323899
BOWRAL	Former Gasworks	Merrigang STREET	Gasworks	Contamination currently regulated under CLM Act	-34.4783957	150.4255053
BOWRAL	Shell Coles Express Bowral Service Station	430 Bong Bong STREET	Service Station	Regulation under CLM Act not required	-34.48269596	150.417389
BOX HILL	Former Poultry Farm	27-33 Boundary ROAD	Other Industry	Regulation under CLM Act not required	-33.64866563	150.8815467
BOX HILL	Former Poultry Farm	19-25 Boundary ROAD	Other Industry	Regulation under CLM Act not required	-33.65038071	150.8813725
BOX HILL	Former Waste Management Facility	25 Terry ROAD	Landfill	Regulation under CLM Act not required	-33.65559259	150.8977986
BRANXTON	Branxton Wastewater Treatment Works	2151 New England HIGHWAY	Other Industry	Regulation under CLM Act not required	-32.66069944	151.3625572
BRANXTON	Former Service Station Branxton	Part of 70 Maitland STREET	Service Station	Contamination currently regulated under CLM Act	-32.65631582	151.3516243
BREWARRINA	Dowell's Fuel	39 Doyle STREET	Service Station	Regulation under CLM Act not required	-29.96152786	146.8612561
BRIGHTON-LE-SANDS	Cook Park	General Holmes DRIVE	Service Station	Contamination formerly regulated under the CLM Act	-33.9581072	151.1579572

Suburb	SiteName	Address	ContaminationActivityType	ManagementClass	Latitude	Longitude
BRIGHTON-LE-SANDS	Shell Service Station Brighton Le Sands & adjacent land	2 General Holmes DRIVE	Service Station	Contamination formerly regulated under the CLM Act	-33.95791132	151.1576486
BROADMEADOW	2 Georgetown Road, Broadmeadow NSW 2292	2 Georgetown ROAD	Metal Industry	Under assessment	-32.91229404	151.7322202
BROADMEADOW	Former Industrial Site	16 Broadmeadow ROAD	Service Station	Regulation under CLM Act not required	-32.91444096	151.7300112
BROADMEADOW	Nineways Broadmeadow Coles Express SS	Corner Brunker Road and Lambton ROAD	Service Station	Regulation under CLM Act not required	-32.92511185	151.7364247
BROKEN HEAD	South Byron Sewage Treatment Works	Broken Head ROAD	Other Industry	Regulation under CLM Act not required	-28.67233626	153.6148974
BROKEN HILL	Broken Hill Gas Turbines	76A Pinnacles ROAD	Unclassified	Under assessment	-33.43673058	148.358727
BROKEN HILL	Broken Hill Kanandah Road Refuelling Depot	Kanandah ROAD	Service Station	Under assessment	-31.98543706	141.4196
BROKEN HILL	Broken Hill Railway Yard	Crystal STREET	Landfill	Under assessment	-31.9690434	141.4563004
BROKEN HILL	Caltex Service Station	535 Argent STREET	Service Station	Regulation under CLM Act not required	-31.95311924	141.4745274
BROKEN HILL	Caltex Service Station	73-87 Oxide STREET	Service Station	Contamination formerly regulated under the CLM Act	-31.95519591	141.4658647
BROKEN HILL	Former Caltex Depot	3 Kanandah ROAD	Service Station	Regulation under CLM Act not required	-31.98341823	141.4332211
BROKEN HILL	Former Caltex Service Station	167-173 Argent STREET	Service Station	Regulation under CLM Act not required	-31.96066663	141.4624175
BROKEN HILL	Former Gasworks	Cornish STREET	Gasworks	Contamination formerly regulated under the CLM Act	-31.96330562	141.4470611
BROKEN HILL	Former Mobil Aviation Refuelling Facility, Broken Hill Airport	Airport ROAD	Other Petroleum	Regulation under CLM Act not required	-31.99928312	141.4685759
BROKEN HILL	Former Mobil Depot	Corner Of Talc Street and Gossan STREET	Other Petroleum	Regulation under CLM Act not required	-31.96018102	141.4514752

Suburb	SiteName	Address	ContaminationActivityType	ManagementClass	Latitude	Longitude
BROKEN HILL	Tasco Petroleum (Former Mobil) Depot	5 Kanandah ROAD	Other Petroleum	Regulation under CLM Act not required	-31.9843986	141.4329127
BROOKLYN	Former Oyster Farm	139 Brooklyn (Off Government) ROAD	Unclassified	Regulation under CLM Act not required	-33.54716867	151.2229744
BROOKVALE	Brookvale Bus Depot	630-636 Pittwater ROAD	Other Petroleum	Regulation under CLM Act not required	-33.76641698	151.2705659
BROOKVALE	Caltex Service Station Brookvale	740-742 Pittwater ROAD	Service Station	Regulation under CLM Act not required	-33.76146721	151.2745358
BROOKVALE	Coles Express Service Station Brookvale	198 Harbord ROAD	Service Station	Regulation under CLM Act not required	-33.76332299	151.2794028
BROOKVALE	Harrison Manufacturing	75 Old Pittwater ROAD	Other Industry	Regulation under CLM Act not required	-33.76497282	151.2637961
BROOKVALE	Littles Dry Cleaning	123 Old Pittwater ROAD	Other Industry	Regulation under CLM Act not required	-33.76759121	151.2625932
BROOKVALE	Warringah Mall	Cnr Condamine Street, Old Pittwater Rd & Cross STREET	Other Industry	Regulation under CLM Act not required	-33.76729923	151.2657272
BROOKVALE	Woolworths Petrol Brookvale	756 Pittwater ROAD	Service Station	Regulation under CLM Act not required	-33.76170587	151.2762411
BROOMS HEAD	Former Brooms Head General Store and Service Station	92 Ocean ROAD	Service Station	Regulation under CLM Act not required	-29.60711599	153.3346312
BROWNSVILLE	Caltex Service Station	342 Kanahooka ROAD	Service Station	Regulation under CLM Act not required	-34.48591734	150.8064373
BRUNSWICK HEADS	Caltex Service Station	5 Tweed STREET	Service Station	Regulation under CLM Act not required	-28.5381619	153.5487135
BUDGEWOI	Colongra Power Station	Off Scenic DRIVE	Other Industry	Under assessment	-33.21463137	151.5529338
BULAHDELAH	BP-branded (former Mobil) Service Station	73-75 Bulahdelah WAY	Service Station	Regulation under CLM Act not required	-32.40971018	152.2105785
BULAHDELAH	Caltex Service Station	8 Red Gum Road, Corner Mahogany STREET	Service Station	Regulation under CLM Act not required	-32.39837094	152.2106015

Suburb	SiteName	Address	ContaminationActivityType	ManagementClass	Latitude	Longitude
BULAHDELAH	Former Caltex Service Station	53-59 Bulahdelah WAY	Service Station	Regulation under CLM Act not required	-32.40721638	152.2110291
BULLABURRA	Former Burmah Bullaburra Service Station	367 - 369 Great Western HIGHWAY	Service Station	Regulation under CLM Act not required	-33.72482995	150.4124537
BULLI	Bulli Brickworks	Quilkey PLACE	Other Industry	Regulation under CLM Act not required	-34.33263113	150.9086247
BULLI	Scrap Yard	7 Molloy STREET	Other Industry	Contamination formerly regulated under the CLM Act	-34.33663195	150.9131154
BUNGALORA	Former landfill area	Part of 840 Terranora ROAD	Other Industry	Regulation under CLM Act not required	-28.2424318	153.4789209
BUNGENDORE	Bungendore former Station Masters Cottage	16 Majara STREET	Unclassified	Under assessment	-35.25494	149.446329
BUNGENDORE	Bungendore Railway Station and Rail Corridor	Bungendore STREET	Unclassified	Under assessment	-35.25397326	149.4470058
BUNGENDORE	Bungendore to Captains Flats – Rail Corridor	Lot 1 DP 189797 FORMATION	Unclassified	Under assessment	-35.58824	149.436673
BUNGENDORE	Former Timber Treatment Plant	Corner King Street and Butmaroo STREET	Other Industry	Contamination formerly regulated under the CLM Act	-35.26151273	149.4434907
BURONGA	Caltex Service Station	Sturt Hwy Cnr Silver City HIGHWAY	Service Station	Regulation under CLM Act not required	-34.17056496	142.1813847
BURWOOD	Burwood STA Depot	Cnr Shaftesbury and Parramatta ROADS	Other Industry	Contamination formerly regulated under the CLM Act	-33.86982934	151.1089057
BYRON BAY	Butler Street Reserve Byron Bay	Butler STREET	Landfill	Under assessment	-28.64340617	153.6099674
BYRON BAY	Residential Development	Lot 15 Seaview STREET	Unclassified	Regulation under CLM Act not required	-28.65214464	153.6165573
CABARITA	Dulux (Orica Australia)	Cabarita ROAD	Chemical Industry	Contamination formerly regulated under the CLM Act	-33.84643972	151.1157115
CABARITA	Wellcome Soil Containment Cells Cabarita	47 and 48 Phillips STREET	Other Industry	Ongoing maintenance required to manage residual contamination (CLM Act)	-33.85250251	151.1176366

Suburb	SiteName	Address	ContaminationActivityType	ManagementClass	Latitude	Longitude
CABRAMATTA	Cabramatta Creek	17 A and 19A Liverpool Street STREET	Unclassified	Regulation under CLM Act not required	-33.90284952	150.9415616
CABRAMATTA	Caltex (former Mobil) Lansvale Service Station	141 Hume HIGHWAY	Service Station	Contamination formerly regulated under the CLM Act	-33.89442261	150.9571507
CABRAMATTA	Caltex Service Station Cabramatta	168 John STREET	Service Station	Regulation under CLM Act not required	-33.89422314	150.9279279
CABRAMATTA WEST	BP Lansvale	115-119 Hume HIGHWAY	Service Station	Contamination currently regulated under CLM Act	-33.89373753	150.9587201
CABRAMURRA	Selwyn Snowfields / Selwyn Snow Resort	213A Kings Cross ROAD	Other Industry	Regulation under CLM Act not required	-35.90869221	148.4565678
CALGA	Former service station	101 Peats Ridge ROAD	Service Station	Contamination formerly regulated under the CLM Act	-33.37592138	151.2254951
CALLALA BEACH	Callala Beach General Store	(formerly 1 Quay Rd) 114A Quay ROAD	Service Station	Regulation under CLM Act not required	-35.0101817	150.6964322
CAMBRIDGE GARDENS	Caltex Cambridge Park	1 Boomerang PLACE	Service Station	Regulation under CLM Act not required	-33.74068794	150.717174
CAMDEN	Caltex Camden Service Station	21 Barsden STREET	Service Station	Regulation under CLM Act not required	-34.05808413	150.6914744
CAMDEN	Camden High School (former)	John STREET	Gasworks	Regulation under CLM Act not required	-34.05114079	150.6951285
CAMDEN SOUTH	Coles Express Service Station Camden South	273 Old Hume HIGHWAY	Service Station	Regulation under CLM Act not required	-34.08660995	150.6945444
CAMELLIA	Bitumen Manufacturer	12 Grand AVENUE	Other Industry	Contamination currently regulated under CLM Act	-33.82189695	151.0429251
CAMELLIA	Council Reserve	11B Grand AVENUE	Metal Industry	Regulation under CLM Act not required	-33.81850502	151.0302425
CAMELLIA	Former Asciano Properties	37A and 39 Grand AVENUE	Chemical Industry	Contamination currently regulated under CLM Act	-33.82056014	151.0443331
CAMELLIA	Former Shell Clyde Refinery	Durham STREET	Other Petroleum	Under assessment	-33.82804924	151.0378966

Suburb	SiteName	Address	ContaminationActivityType	ManagementClass	Latitude	Longitude
CAMELLIA	Hambear	14 Thackeray STREET	Metal Industry	Regulation under CLM Act not required	-33.81920482	151.0419394
CAMELLIA	Hymix Concrete	14 Grand AVENUE	Metal Industry	Contamination currently regulated under CLM Act	-33.82243454	151.044789
CAMELLIA	James Hardie Factory (former, eastern portion)	1 Grand AVENUE	Other Industry	Ongoing maintenance required to manage residual contamination (CLM Act)	-33.81822448	151.0260958
CAMELLIA	Maritime Services Board	33A Grand AVENUE	Metal Industry	Regulation under CLM Act not required	-33.81836086	151.0401249
CAMELLIA	Mauri Foods	15 Grand AVENUE	Other Industry	Regulation being finalised	-33.81996985	151.0335725
CAMELLIA	Railway Land	27 Grand AVENUE	Other Industry	Regulation under CLM Act not required	-33.81910822	151.0382483
CAMELLIA	Sydney Water	41 Grand AVENUE	Chemical Industry	Contamination formerly regulated under the CLM Act	-33.8217493	151.0453367
CAMELLIA	Veolia	37 Grand AVENUE	Chemical Industry	Contamination currently regulated under CLM Act	-33.81980027	151.0430689
CAMELLIA	Wrigg	13 Grand AVENUE	Metal Industry	Under preliminary investigation order	-33.81971361	151.0321525
CAMMERAY	Coles Express Cammeray	477-483 Miller STREET	Service Station	Regulation under CLM Act not required	-33.82141124	151.2108658
CAMMERAY	Tunks Park	Brothers AVENUE	Landfill	Contamination formerly regulated under the CLM Act	-33.81734704	151.2113338
CAMPBELLTOWN	BP Macarthur Service Station	Cnr Blaxland ROAD and Campbelltown ROAD	Service Station	Regulation under CLM Act not required	-34.05312872	150.8234349
CAMPBELLTOWN	Former vehicle wrecking yard	38 Blaxland ROAD	Other Industry	Regulation under CLM Act not required	-34.06055735	150.8130598
CAMPBELLTOWN	Mobil Service Station	96-98 Queen STREET	Service Station	Regulation under CLM Act not required	-34.06407588	150.8170082
CAMPERDOWN	Former Gee Graphics	27 Church STREET	Other Industry	Regulation under CLM Act not required	-33.88737747	151.1773616

Suburb	SiteName	Address	ContaminationActivityType	ManagementClass	Latitude	Longitude
CAMPERDOWN	O'Dea Reserve	Salisbury LANE	Landfill	Contamination formerly regulated under the CLM Act	-33.89072786	151.1736948
CAMPERDOWN	The Spruce	12-14 Marsden STREET	Other Industry	Regulation under CLM Act not required	-33.88720632	151.1784514
CAMPSIE	Budget Petroleum and adjacent property	403 Canterbury Road and 1 Una STREET	Service Station	Contamination currently regulated under CLM Act	-33.91605617	151.1086596
CAMPSIE	Former Sunbeam factory	60 Charlotte STREET	Other Industry	Contamination formerly regulated under the CLM Act	-33.92254225	151.1025796
CANLEY HEIGHTS	Caltex Canley Heights Service Station	280-286 Canley Vale ROAD	Service Station	Regulation under CLM Act not required	-33.88393501	150.9241656
CANLEY HEIGHTS	Former Caltex Canley Heights	368 Canley Vale ROAD	Service Station	Regulation under CLM Act not required	-33.88271081	150.9154176
CANLEY VALE	Coles Express Lansvale	99 Hume HIGHWAY	Service Station	Regulation under CLM Act not required	-33.89295753	150.9606136
CANLEY VALE	Former Mobil Service Station	96 Canley Vale ROAD	Service Station	Regulation under CLM Act not required	-33.88591573	150.9369801
CANOWINDRA	BP-branded Jasbe Service Station	76 Rodd STREET	Service Station	Regulation under CLM Act not required	-33.56131773	148.6682805
CANTERBURY	Metro Petroleum Service Station	13-19 Canterbury ROAD	Service Station	Contamination currently regulated under CLM Act	-33.90783455	151.125207
CAPTAINS FLAT	Captains Flat former Station Masters Cottage	2 Copper Creek ROAD	Other Industry	Under assessment	-35.59027127	149.4384122
CAPTAINS FLAT	Rail corridor adjacent to Lake George Mine	1 Copper Creek Road ROAD	Other Industry	Contamination currently regulated under CLM Act	-35.59038471	149.4382246
CARDIFF	7-Eleven Service Station	399 Main ROAD	Service Station	Regulation under CLM Act not required	-32.93391137	151.6562111
CARDIFF	BP Service Station (Reliance Petroleum)	Corner Sturt and Main ROADS	Service Station	Regulation under CLM Act not required	-32.93792229	151.6569905
CARDIFF	Former Caltex Service Station	367 Main ROAD	Service Station	Regulation under CLM Act not required	-32.93761223	151.6577781

Suburb	SiteName	Address	ContaminationActivityType	ManagementClass	Latitude	Longitude
CARDIFF	Former Mobil Depot	7 Ranton STREET	Other Petroleum	Regulation under CLM Act not required	-32.94516764	151.6470387
CARDIFF	Maneela Oval	Main ROAD	Other Industry	Regulation under CLM Act not required	-32.93018443	151.6435559
CARDIFF	Woolworths (former Mobil) Cardiff Service Station	43 Macquarie ROAD	Service Station	Regulation under CLM Act not required	-32.94118246	151.6578195
CARINGBAH	7-Eleven Service Station	367 The KINGSWAY	Service Station	Regulation under CLM Act not required	-34.03948677	151.1203268
CARINGBAH	Adjacent to Spirent Australia	101-103 Cawarra ROAD	Other Industry	Contamination formerly regulated under the CLM Act	-34.03360747	151.1245577
CARINGBAH	BP Service Station Caringbah	54 Captain Cook DRIVE	Service Station	Regulation under CLM Act not required	-34.032986	151.1250656
CARINGBAH	Caltex Lilli Pilli Service Station	477-481 Port Hacking ROAD	Service Station	Regulation under CLM Act not required	-34.05243807	151.1216353
CARINGBAH	Former Consumer Health Products Manufacturer	32-40 Cawarra ROAD	Other Industry	Regulation under CLM Act not required	-34.03024369	151.1277755
CARINGBAH	Spirent Australia	105 Cawarra ROAD	Other Industry	Contamination formerly regulated under the CLM Act	-34.03425343	151.1245092
CARLINGFORD	Caltex Service Station	797 Pennant Hills ROAD	Service Station	Regulation under CLM Act not required	-33.7757819	151.0516532
CARLINGFORD	Caltex Service Station Carlingford	131 Pennant Hills ROAD	Service Station	Regulation under CLM Act not required	-33.78762398	151.0279422
CARLTON	Shell Coles Express Service Station	277 Princes HIGHWAY	Service Station	Regulation under CLM Act not required	-33.9748579	151.1272732
CARRINGTON	Carrington Coal Tar Pavements	Bourke Street to Dyke ROAD	Other Industry	Regulation under CLM Act not required	-32.91441348	151.770271
CARRINGTON	Carrington redevelopment site	11 Howden STREET	Other Industry	Regulation under CLM Act not required	-32.91309509	151.7625341
CARRINGTON	Commercial Metals Company (CMC) Australia Pty Ltd	117-121 Bourke STREET	Other Industry	Regulation under CLM Act not required	-32.9148832	151.7677193

Suburb	SiteName	Address	ContaminationActivityType	ManagementClass	Latitude	Longitude
CARRINGTON	Dyke Point Containment Cell	Dyke ROAD	Other Industry	Regulation under CLM Act not required	-32.91763422	151.7727101
CARRINGTON	Forgacs Dockyard	81 Denison STREET	Other Industry	Regulation under CLM Act not required	-32.9207441	151.764816
CARRINGTON	NAT vacant land	Bourke STREET	Unclassified	Regulation under CLM Act not required	-32.91276029	151.7685894
CARRINGTON	Pasminco Ship Loader	Dyke Berth 2 (off Bourke Street) OTHER	Metal Industry	Regulation under CLM Act not required	-32.9148698	151.7716837
CARSS PARK	Kogarah War Memorial Pool	78 Carwar AVENUE	Other Industry	Under assessment	-33.9889195	151.1178227
CARSS PARK	Vacant Property	334 Princes HIGHWAY	Other Industry	Regulation under CLM Act not required	-33.98628486	151.1133908
CARWELL	Cement Australia Carwell Creek Quarries	Quarry ROAD	Other Industry	Regulation under CLM Act not required	-32.85570277	149.9170908
CASINO	18 Beith Street, Casino	18 Beith STREET	Unclassified	Regulation under CLM Act not required	-28.84951426	153.0446585
CASINO	Caltex Service Station	96 Centre STREET	Service Station	Regulation under CLM Act not required	-28.86539567	153.0450654
CASINO	Caltex Service Station and Depot Casino	28 & 32 Dyraaba STREET	Service Station	Regulation under CLM Act not required	-28.85488567	153.044806
CASINO	Casino Roadhouse	86 Johnston STREET	Service Station	Contamination currently regulated under CLM Act	-28.85960698	153.0562429
CASINO	Corner Store	30 Barker STREET	Service Station	Regulation under CLM Act not required	-28.86316792	153.0389124
CASINO	Former Gasworks	134-136 North STREET	Gasworks	Regulation under CLM Act not required	-28.86080712	153.0526043
CASINO	Woolworths Service Station Casino	130 Canterbury STREET	Service Station	Regulation under CLM Act not required	-28.86231341	153.0464642
CASULA	Caltex Casula Service Station	646 Hume HIGHWAY	Service Station	Regulation under CLM Act not required	-33.95641262	150.8934783

Suburb	SiteName	Address	ContaminationActivityType	ManagementClass	Latitude	Longitude
CATHERINE HILL BAY	Catherine Hill Bay Coal Handling and Preparation Plant	1A Keene STREET	Other Industry	Regulation under CLM Act not required	-33.16120556	151.6302456
CESSNOCK	Caltex Cessnock Service Station	103-105 Wollombi (Cnr James Street) ROAD	Service Station	Regulation under CLM Act not required	-32.83936243	151.3430078
CESSNOCK	Former Mobil Service Station	102 Wollombi ROAD	Service Station	Regulation under CLM Act not required	-32.83844074	151.3436022
CESSNOCK	Former Service Station	2-4 Allandale ROAD	Service Station	Regulation under CLM Act not required	-32.83118911	151.3560677
CESSNOCK	Lot 340 DP 755215	Old Maitland ROAD	Gasworks	Under assessment	-32.822092	151.379816
CHARBON	Charbon Colliery	Clarence ROAD	Other Industry	Regulation under CLM Act not required	-32.92390131	149.9839098
CHARLESTOWN	7-Eleven Charlestown	273 Charlestown ROAD	Service Station	Regulation under CLM Act not required	-32.95797076	151.6896275
CHARLESTOWN	Ausgrid Powell Street Depot	8 Powell STREET	Other Industry	Regulation under CLM Act not required	-32.95912375	151.6944136
CHARLESTOWN	Caltex Service Station	81 Pacific HIGHWAY	Service Station	Contamination currently regulated under CLM Act	-32.96715274	151.6955462
CHARLESTOWN	Caltex Woolworths (Former BP)	91-93 Pacific HIGHWAY	Service Station	Contamination formerly regulated under the CLM Act	-32.96631255	151.6959086
CHARMHAVEN	Caltex Charmhaven Service Station	13-15 Pacific HIGHWAY	Service Station	Regulation under CLM Act not required	-33.21655768	151.5091452
CHATSWOOD	Auto Repairs	2 Devonshire STREET	Service Station	Regulation under CLM Act not required	-33.8015482	151.1859632
CHATSWOOD	Caltex Service Station Chatswood	572 Pacific HIGHWAY	Service Station	Regulation under CLM Act not required	-33.80381271	151.1789656
CHATSWOOD	Chatswood Toyota	728 Pacific HIGHWAY	Service Station	Contamination formerly regulated under the CLM Act	-33.79654247	151.1776136
CHATSWOOD	Coles Express Service Station Chatswood	877-879 Pacific HIGHWAY	Service Station	Regulation under CLM Act not required	-33.79182176	151.1804867

Suburb	SiteName	Address	ContaminationActivityType	ManagementClass	Latitude	Longitude
CHATSWOOD	Former Caltex Chatswood Service Station	607 Pacific HIGHWAY	Service Station	Contamination formerly regulated under the CLM Act	-33.80396472	151.1795766
CHATSWOOD	Woolworths Chatswood	364-366 Eastern Valley WAY	Service Station	Regulation under CLM Act not required	-33.78667419	151.2010828
CHERRYBROOK	Caltex Service Station	67 Shepherds DRIVE	Service Station	Regulation under CLM Act not required	-33.72069183	151.0451415
CHESTER HILL	CMA RECYCLING AUSTRALIA PTY LIMITED 191 Miller Rd Chester Hill assessment (including 149 Orchard Rd).	191 Miller St & 149 Orchard Rd STREET	Chemical Industry	Under assessment	-33.884115	150.995039
CHESTER HILL	Former Orica, Chester Hill	127 Orchard ROAD	Chemical Industry	Contamination formerly regulated under the CLM Act	-33.8869823	150.9952873
CHESTER HILL	Integrated Packaging	141 Miller STREET	Other Industry	Under assessment	-33.88471858	150.9948992
CHESTER HILL	Various industrial premises	191 Miller ROAD	Chemical Industry	Under assessment	-33.88412112	150.9947587
CHIPPENDALE	Cnr Regent Street & Wellington Street, Chippendale	Wellington STREET	Chemical Industry	Contamination currently regulated under CLM Act	-33.88668912	151.2015246
CHIPPING NORTON	Former ACR	85-107 Alfred STREET	Chemical Industry	Contamination currently regulated under CLM Act	-33.92226795	150.9586496
CHIPPING NORTON	Former Solchem (Mobil) Depot Chipping Norton	49-51 Riverside ROAD	Other Petroleum	Regulation under CLM Act not required	-33.91621314	150.9696948
CHISWICK	Former Sydney Wiremills (BHP) site	Blackwall Point ROAD	Other Industry	Regulation under CLM Act not required	-33.85131849	151.1369131
CHITTAWAY BAY	Former Caltex Chittaway Point	100 Chittaway ROAD	Service Station	Regulation under CLM Act not required	-33.32707555	151.4293546
CHULLORA	Chullora Railway Workshops	Worth STREET	Other Industry	Regulation under CLM Act not required	-33.88639388	151.0598201
CLANDULLA	Brogans Creek Quarry	Brogans Creek ROAD	Other Industry	Under assessment	-32.9851278	149.9587005
CLARENCE	Clarence Colliery	Chifley ROAD	Other Industry	Regulation under CLM Act not required	-33.46450217	150.2522729

Suburb	SiteName	Address	ContaminationActivityType	ManagementClass	Latitude	Longitude
CLARENDON	Coles Express Clarendon Service Station	244 Hawkesbury Valley WAY	Service Station	Regulation under CLM Act not required	-33.6083729	150.7890956
CLEARFIELD	Former Pamplings Dip Site	Off Clearfield ROAD	Cattle Dip	Regulation under CLM Act not required	-29.16287185	152.882974
CLYBUCCA	BP Service Station	2171 Pacific HIGHWAY	Service Station	Regulation under CLM Act not required	-30.93845014	152.9422791
CLYDE	4 Tennyson Street, Clyde NSW 2142	4 Tennyson STREET	Other Industry	Regulation under CLM Act not required	-33.83268843	151.0267361
CLYDE	7-Eleven Clyde	3 Parramatta Road, corner Harbord STREET	Service Station	Regulation under CLM Act not required	-33.83494433	151.0222628
COBAR	Caltex Service Station	Lot 10 Railway PARADE	Service Station	Regulation under CLM Act not required	-31.49350124	145.8442372
COBAR	Caltex Service Station Cobar	99 Marshall (formerly Cnr Barrier Highway and Bathurst Street) STREET	Service Station	Regulation under CLM Act not required	-31.49631924	145.8275727
COBAR	Former Caltex (Bogas) Service Station Cobar	56-58 Marshall STREET	Service Station	Regulation under CLM Act not required	-31.49793339	145.8346684
COBAR	Mckinnons Gold Mine	Cobar ROAD	Metal Industry	Regulation under CLM Act not required	-31.78179755	145.693
COFFS HARBOUR	Aussitel Backpackers Hostel	312 Harbour DRIVE	Service Station	Contamination formerly regulated under the CLM Act	-30.30585731	153.131645
COFFS HARBOUR	BP Service Station	134-136 Pacific HIGHWAY	Service Station	Contamination formerly regulated under the CLM Act	-30.29187037	153.1182106
COFFS HARBOUR	Caltex Service Station	157 Orlando STREET	Service Station	Regulation under CLM Act not required	-30.28975334	153.1306354
COFFS HARBOUR	Coffs Harbour Slipway	38 Marina DRIVE	Other Industry	Regulation under CLM Act not required	-30.30325637	153.1441437
COFFS HARBOUR	Dan Murphy's Coffs Harbour	10 Elbow STREET	Service Station	Regulation under CLM Act not required	-30.29439262	153.115069
COFFS HARBOUR	Mobil Coffs Harbour Airport	Aviation DRIVE	Other Petroleum	Contamination formerly regulated under the CLM Act	-30.313385	153.1175018

Suburb	SiteName	Address	ContaminationActivityType	ManagementClass	Latitude	Longitude
COFFS HARBOUR	Mobil Service Station	314-316 Harbour DRIVE	Service Station	Contamination formerly regulated under the CLM Act	-30.3056983	153.131966
COFFS HARBOUR	Woolworths Petrol	Park Beach Plaza, Arthur STREET	Service Station	Regulation under CLM Act not required	-30.28101154	153.132027
COLEAMBALLY	Former Mobil Coleambally Depot	19 Bencubbin AVENUE	Other Petroleum	Regulation under CLM Act not required	-34.80279552	145.8945239
COLLARENEBRI	Former Shell Depot	Corner Narran Street and Queen STREET	Other Petroleum	Regulation under CLM Act not required	-29.54114772	148.5789365
COLONGRA	Endeavour Colliery	Scenic DRIVE	Other Industry	Regulation under CLM Act not required	-33.21297737	151.5416882
COLONGRA	Munmorah Colliery	Scenic DRIVE	Other Industry	Regulation under CLM Act not required	-33.21297737	151.5416882
COLYTON	Coles Express (former Ampol) Service Station	86-88 Great Western HIGHWAY	Service Station	Contamination formerly regulated under the CLM Act	-33.77552363	150.7953105
CONCORD	Caltex Service Station	89 Parramatta ROAD	Service Station	Regulation under CLM Act not required	-33.86785624	151.0993769
CONCORD WEST	Caltex Service Station - 369 -375 Concord Road, Concord West	369-375 Concord ROAD	Service Station	Regulation under CLM Act not required	-33.84113835	151.0888843
CONDOBOLIN	BP-Branded Service Station	38 Denison Street, corner Molong STREET	Service Station	Regulation under CLM Act not required	-33.08520378	147.1524976
CONDOBOLIN	Former Ampol Depot	Cnr Parkes Road and Goobang STREET	Service Station	Regulation under CLM Act not required	-33.08034753	147.1642436
CONDOBOLIN	Former Caltex Depot	Parkes ROAD	Service Station	Regulation under CLM Act not required	-33.08255593	147.1585922
CONDOBOLIN	Former Mobil Depot	6 Burnett STREET	Other Petroleum	Contamination formerly regulated under the CLM Act	-33.08010515	147.1642972
CONDOBOLIN	Mobil Condobolin Depot Railway Siding	Railway Siding behind 6 Burnett STREET	Other Petroleum	Regulation under CLM Act not required	-33.08058612	147.164225
CONSTITUTION HILL	Sydney Water Land	Caloola ROAD	Unclassified	Regulation under CLM Act not required	-33.79781738	150.9697436

Suburb	SiteName	Address	ContaminationActivityType	ManagementClass	Latitude	Longitude
COOGEE	Caltex Coogee Service Station	146-148 Coogee Bay Road, corner Mount STREET	Service Station	Regulation under CLM Act not required	-33.91989232	151.2517454
COOKS HILL	Former Council Depot Cooks Hill	152 Bruce Street and 115 Corlette STREET	Other Industry	Regulation under CLM Act not required	-32.93525537	151.7641074
COOLAC	Coolac Service Station	Corner Hume Highway and Coleman STREET	Service Station	Regulation under CLM Act not required	-34.95435052	148.1595525
COOLAH	BP Depot (Reliance Petroleum)	72 (formerly 17-23) Cunningham STREET	Other Petroleum	Regulation under CLM Act not required	-31.82275896	149.7243171
COOLONGLOOK	Caltex Service Station	Pacific HIGHWAY	Service Station	Regulation under CLM Act not required	-32.21648325	152.322813
COOMA	Caltex Cooma Service Station	44 Sharp Street, corner Baron STREET	Service Station	Regulation under CLM Act not required	-36.23323489	149.1304134
COOMA	Former Caltex Cooma Depot	2 Short STREET	Service Station	Regulation under CLM Act not required	-36.2338672	149.1348862
COOMA	Former Mobil Cooma Depot	2 Commissioner STREET	Other Petroleum	Regulation under CLM Act not required	-36.23266081	149.1346674
COOMA	Former Shell Depot	48-50 Bradley STREET	Other Petroleum	Regulation under CLM Act not required	-36.23448955	149.1347987
COOMA	Former Shell Service Station	48-52 Sharp STREET	Service Station	Contamination formerly regulated under the CLM Act	-36.23350402	149.1299514
COOMA	Lowes Petroleum Cooma Depot and Service Station (Former BP Reliance Petroleum)	2-4 Sharp STREET	Other Petroleum	Regulation under CLM Act not required	-36.22819468	149.1357696
COOMA	Woolworths Caltex Cooma Service Station	Bombala Street Cnr Massie STREET	Service Station	Regulation under CLM Act not required	-36.23364626	149.1267469
COONABARABRAN	Caltex Service Station	Cnr Dawson & Drummond STREET	Service Station	Regulation under CLM Act not required	-31.26994941	149.28183
COONABARABRAN	Caltex Service Station	85-87 John STREET	Service Station	Regulation under CLM Act not required	-31.27231215	149.2771297
COONABARABRAN	Former Mobil Depot	49 Cowper STREET	Other Petroleum	Regulation under CLM Act not required	-31.27096226	149.2818461

Suburb	SiteName	Address	ContaminationActivityType	ManagementClass	Latitude	Longitude
COONABARABRAN	Former Shell Coonabarabran CVRO	Corner Cowper St and Dawson St, formerly 51 Cowper STREET	Other Petroleum	Regulation under CLM Act not required	-31.27003745	149.281788
COONABARABRAN	Shell Coles Express Service Station	2-6 John STREET	Service Station	Regulation under CLM Act not required	-31.27706775	149.27836
COONAMBLE	Caltex Service Station	Quambone ROAD	Service Station	Regulation under CLM Act not required	-30.95410067	148.3792167
COONAMBLE	Former Shell Coonamble Depot	Corner Aberford Street and Quambone ROAD	Other Petroleum	Regulation under CLM Act not required	-30.95349182	148.3793432
COORANBONG	Avondale Auto Centre	679 Freemans DRIVE	Service Station	Regulation under CLM Act not required	-33.06968809	151.4636293
COORANBONG	Former Poultry Farm - 91 Alton Road, Cooranbong	64 - 98 Alton ROAD	Unclassified	Regulation under CLM Act not required	-33.06860138	151.4512156
COOTAMUNDRA	Caltex Service Station	26-34 Hovell STREET	Service Station	Regulation under CLM Act not required	-34.63624703	148.0347479
COOTAMUNDRA	Cootamundra Gasworks	140-146 Hovell STREET	Gasworks	Contamination currently regulated under CLM Act	-34.64572841	148.0255049
COOTAMUNDRA	Former Amoco Depot	68-72 Hovell STREET	Other Petroleum	Contamination currently regulated under CLM Act	-34.63871124	148.0321134
COOTAMUNDRA	Former Ampol Cootamundra Rail Siding	Back Brawlin ROAD	Other Petroleum	Regulation under CLM Act not required	-34.65326425	148.0143068
COOTAMUNDRA	Former Ampol Service Station	72 Parker STREET	Service Station	Regulation under CLM Act not required	-34.63471008	148.0296112
COOTAMUNDRA	Former BP Depot	1-5 Murray STREET	Other Petroleum	Regulation under CLM Act not required	-34.62915841	148.0306962
COOTAMUNDRA	Former Caltex Depot	219 Sutton STREET	Other Petroleum	Regulation under CLM Act not required	-34.65126548	148.0145283
CORAMBA	Martin Street	End of Martin Street and adjacent car park OTHER	Service Station	Ongoing maintenance required to manage residual contamination (CLM Act)	-30.22125208	153.0156997
CORNWALLIS	532 Cornwallis Road, Cornwallis	532 Cornwallis ROAD	Other Industry	Regulation under CLM Act not required	-33.57473895	150.7792839

Suburb	SiteName	Address	ContaminationActivityType	ManagementClass	Latitude	Longitude
COROWA	Cignall Corowa	280 Hume STREET	Service Station	Under preliminary investigation order	-36.00996015	146.3760437
COROWA	Corowa Shire Council Works Depot	24 Poseidon ROAD	Other Petroleum	Regulation under CLM Act not required	-35.98807923	146.3652266
COROWA	Former Ampol Corowa	10 Bow STREET	Service Station	Regulation under CLM Act not required	-35.99364786	146.3901259
CORRIMAL	7-Eleven Corrimal	138-146 Princes HIGHWAY	Service Station	Regulation under CLM Act not required	-34.36986818	150.8978241
CORRIMAL	Woolworths Petrol - Corrimal	275 Princes HIGHWAY	Service Station	Regulation under CLM Act not required	-34.37527426	150.8962637
COWRA	Cowra Residential Site	32 Brougham STREET	Landfill	Under assessment	-33.8389659	148.6963482
COWRA	Former Gasworks	30 Brougham STREET	Gasworks	Contamination currently regulated under CLM Act	-33.8389659	148.6963482
COWRA	Landmark Fertiliser Storage Facility	Corner Young Road & Waratah STREET	Chemical Industry	Regulation under CLM Act not required	-33.84321832	148.6722578
COWRA	Lowes Petroleum (former BP Cowra Depot)	12 Campbell STREET	Other Petroleum	Regulation under CLM Act not required	-33.83803706	148.6977873
COWRA	Shell Depot	34 Brougham STREET	Other Petroleum	Contamination formerly regulated under the CLM Act	-33.83913341	148.6973491
CRANGAN BAY	Former Service Station	555 and 565 Pacific HIGHWAY	Service Station	Contamination currently regulated under CLM Act	-33.17306517	151.6084446
CREMORNE	Shell Coles Express Service Station	225 Military ROAD	Service Station	Regulation under CLM Act not required	-33.83063306	151.226223
CRESTWOOD	Former BP Queanbeyan	64 Uriarra ROAD	Service Station	Regulation under CLM Act not required	-35.34646177	149.2246263
CRESTWOOD	Former Caltex Depot Queanbeyan	36 Kendall (Cnr Stephens Rd) AVENUE	Other Petroleum	Regulation under CLM Act not required	-35.34615546	149.207807
CROMER	Former Roche Products Dee Why Facility	100 South Creek ROAD	Other Industry	Contamination currently regulated under CLM Act	-33.73893118	151.2870389

Suburb	SiteName	Address	ContaminationActivityType	ManagementClass	Latitude	Longitude
CRONULLA	Breen Holdings	Bate Bay ROAD	Other Industry	Regulation under CLM Act not required	-34.03861737	151.1614114
CROWS NEST	Caltex Service Station	111-121 Falcon STREET	Service Station	Regulation under CLM Act not required	-33.82868236	151.2060317
CROYDON	BP Ashfield	584 Parramatta ROAD	Service Station	Regulation under CLM Act not required	-33.87399409	151.1267296
CROYDON	Caltex Service Station	404-410 Liverpool ROAD	Service Station	Regulation under CLM Act not required	-33.88853994	151.115879
CROYDON PARK	Mobil Service Station	334 Georges River ROAD	Service Station	Regulation under CLM Act not required	-33.89771626	151.0999194
CULCAIRN	Caltex Service Station	2883 Olympic HIGHWAY	Service Station	Regulation under CLM Act not required	-35.67441635	147.0356845
CULLEN BULLEN	Baal Bone Colliery	Castlereagh HIGHWAY	Other Industry	Regulation under CLM Act not required	-33.27193875	150.0587194
CUNDELTOWN	Caltex Service Station (1 Manning River Drive)	Old Pacific HIGHWAY	Service Station	Regulation under CLM Act not required	-31.89329598	152.5068225
CURL CURL	John Fisher Park	Corner Harbord and Abbott ROADS	Landfill	Regulation under CLM Act not required	-33.76622613	151.2860705
DACEYVILLE	Astrolabe Park	Cook AVENUE	Landfill	Regulation under CLM Act not required	-33.92963704	151.221773
DAPTO	7-Eleven Dapto	125 Princes HIGHWAY	Service Station	Under assessment	-34.4983106	150.7912911
DAPTO	Nicheinvest Pty Ltd (Former service station)	133-139 Lakelands DRIVE	Service Station	Regulation under CLM Act not required	-28.504353	153.527028
DAPTO	RailCorp Dapto	(Rear of property) 12-14 Hamilton STREET	Other Industry	Regulation under CLM Act not required	-34.50045405	150.787353
DARLINGHURST	18-28 Neild Avenue, Darlinghurst	18-28 Neild AVENUE	Landfill	Regulation under CLM Act not required	-33.87876581	151.2276546
DARLINGHURST	Cross City Tunnel	Riley Street and William STREET	Service Station	Contamination was addressed via the planning process (EP&A Act)	-33.87424636	151.2158305

Suburb	SiteName	Address	ContaminationActivityType	ManagementClass	Latitude	Longitude
DARLINGHURST	Proposed Retail Unit	139-155 Palmer STREET	Unclassified	Regulation under CLM Act not required	-33.87504688	151.2168106
DEE WHY	Caltex Service Station	793-797 Pittwater ROAD	Service Station	Regulation under CLM Act not required	-33.74566596	151.2920719
DEE WHY	Dee Why Town Centre	Pittwater ROAD	Other Industry	Regulation under CLM Act not required	-33.753169	151.2875805
DEE WHY	United Dee Why	148 Pacific Parade STREET	Service Station	Contamination currently regulated under CLM Act	-33.75569536	151.295963
DEE WHY	United Dee Why Pittwater	625 Pittwater (Cnr Mooramba Road) ROAD	Service Station	Under assessment	-33.7559565	151.2826053
DENHAM COURT	Denham Court Caravan Park and Service Station	505 Campbelltown ROAD	Service Station	Contamination currently regulated under CLM Act	-33.98208395	150.8459471
DENILIQUIN	BP Depot (Reliance Petroleum)	125 - 127 Hardinge STREET	Service Station	Regulation under CLM Act not required	-35.53222124	144.9517397
DENILIQUIN	Former Deniliquin Caltex Depot	116-118 Hardinge (Cnr Wood St) STREET	Service Station	Regulation under CLM Act not required	-35.53196985	144.9544597
DENILIQUIN	Former Deniliquin Gasworks	365, 369 and 329-331 George and 380 and 386 Charlotte STREET	Gasworks	Under assessment	-35.52670898	144.9634996
DENILIQUIN	Former Shell Depot	143-147 Napier STREET	Other Petroleum	Regulation under CLM Act not required	-35.5342355	144.953169
DENILIQUIN	Landmark Fertiliser Storage Facility	99-101 Davidson STREET	Chemical Industry	Regulation under CLM Act not required	-35.52534735	144.975142
DENILIQUIN	Previous Council depot site	392 - 394 Hay ROAD	Unclassified	Under assessment	-35.51888562	144.977968
DENILIQUIN	Shell Coles Express Service Station	336 Victoria STREET	Service Station	Contamination formerly regulated under the CLM Act	-35.52373613	144.9807345
DENMAN	Former Industrial Site	10 Fontana WAY	Metal Industry	Regulation under CLM Act not required	-32.37945456	150.6868239
DENMAN	Former Industrial Site	9 Fontana WAY	Metal Industry	Regulation under CLM Act not required	-32.37911159	150.6869866

Suburb	SiteName	Address	ContaminationActivityType	ManagementClass	Latitude	Longitude
DORA CREEK	Former Service Station	4 Doree PLACE	Service Station	Regulation under CLM Act not required	-33.08452746	151.502415
DOUBLE BAY	64 Suttie Road, Double Bay NSW 2028	64 Suttie ROAD	Other Industry	Regulation under CLM Act not required	-33.88449649	151.2472734
DOYALSON	Mannerling Colliery (formerly Wyee)	Rutleys ROAD	Other Industry	Regulation under CLM Act not required	-33.17179576	151.5419248
DOYALSON	Munmorah Power Station	(Central Coast Highway) Scenic DRIVE	Other Industry	Under assessment	-33.20678347	151.540795
DOYALSON	Part Lot 3 DP 259306	Off David STREET	Other Industry	Regulation under CLM Act not required	-33.20436131	151.5232558
DOYALSON NORTH	Caltex Service Station	235 Pacific HIGHWAY	Service Station	Regulation under CLM Act not required	-33.18501024	151.5526114
DOYALSON NORTH	Shell Coles Express Service Station	260-270 Pacific HIGHWAY	Service Station	Regulation under CLM Act not required	-33.18636608	151.5482399
DRUMMOYNE	Caltex Service Station	191-195 Lyons ROAD	Service Station	Regulation under CLM Act not required	-33.85699216	151.1460356
DRUMMOYNE	Coles Express Service Station Drummoyne (Eastbound)	36-46 Victoria ROAD	Service Station	Regulation under CLM Act not required	-33.85576628	151.1593519
DRUMMOYNE	Coles Express Service Station Drummoyne South (Westbound)	39-45 Victoria ROAD	Service Station	Regulation under CLM Act not required	-33.85606575	151.1589061
DRUMMOYNE	Former Dry Cleaners	225 Victoria ROAD	Chemical Industry	Regulation under CLM Act not required	-33.8507152	151.1537113
DUBBO	Ampol Service Station, Dubbo	Cnr Brisbane Street and Cobra STREET	Service Station	Contamination currently regulated under CLM Act	-32.25322183	148.603164
DUBBO	BP Reliance Petroleum Service Station (Former Mobil Depot)	107 Erskine STREET	Other Petroleum	Regulation under CLM Act not required	-32.24441287	148.6111704
DUBBO	BP-Branded Service Station Dubbo West	51-63 Whylandra STREET	Service Station	Regulation under CLM Act not required	-32.24827657	148.5927084
DUBBO	Caltex Service Station	119 Bourke STREET	Service Station	Regulation under CLM Act not required	-32.24336464	148.6091931

Suburb	SiteName	Address	ContaminationActivityType	ManagementClass	Latitude	Longitude
DUBBO	Caltex Service Station, Dubbo	60 Windsor PARADE	Service Station	Regulation under CLM Act not required	-32.25459322	148.6318
DUBBO	Dubbo Police Station	143 Brisbane STREET	Other Petroleum	Regulation under CLM Act not required	-32.24652288	148.6034702
DUBBO	Former Ambulance Station	165 Brisbane STREET	Other Petroleum	Contamination formerly regulated under the CLM Act	-32.24850755	148.6031749
DUBBO	Former Caltex Depot	Phillip (corner Fitzroy) STREET	Service Station	Regulation under CLM Act not required	-32.24534863	148.6150144
DUBBO	Former Mobil depot	40-44 Morgan STREET	Other Petroleum	Regulation under CLM Act not required	-32.23912277	148.6182711
DUBBO	Inland Petroleum (Former Shell) Depot	109 Erskine STREET	Other Petroleum	Regulation under CLM Act not required	-32.24470512	148.6124108
DUBBO	Lowes Petroleum (BP-Branded) Depot, Dubbo	105 Erskine STREET	Service Station	Regulation under CLM Act not required	-32.24423247	148.6101676
DUBBO	Shell Coles Express Service Station	131-133 Cobra STREET	Service Station	Regulation under CLM Act not required	-32.25511317	148.6126147
DUBBO	Shell Coles Express Service Station	45-49 Whylandra STREET	Service Station	Regulation under CLM Act not required	-32.2474598	148.5932769
DUBBO	United (former Volume Plus) Service Station	219-223 Cobra STREET	Service Station	Regulation under CLM Act not required	-32.2565155	148.6228586
DUDLEY	Dudley Public School	Cnr Ocean & Boundary STREET	Landfill	Under assessment	-32.98872	151.717627
DULWICH HILL	Denison Road Playground	194 Denison ROAD	Landfill	Regulation under CLM Act not required	-33.90121956	151.1404637
DULWICH HILL	Former Tyre Recapping	115-117 Constitution ROAD	Other Industry	Regulation under CLM Act not required	-33.90300876	151.1387724
DUNEDOO	Former Shell Depot Dunedoo	Cnr Bolaro and Redbank STREET	Other Petroleum	Regulation under CLM Act not required	-32.01565761	149.3922418
DUNGO	Former HWC Maintenance Depot for Civil Engineering Works	86 Abelard STREET	Other Industry	Regulation under CLM Act not required	-32.40429396	151.7514073

Suburb	SiteName	Address	ContaminationActivityType	ManagementClass	Latitude	Longitude
DUNGOG	Lot 54 Common Rd	54 Common ROAD	Unclassified	Regulation under CLM Act not required	-32.39490989	151.739821
DUNMORE	Equestrian Centre	71 Fig Hill LANE	Unclassified	Regulation under CLM Act not required	-34.62313393	150.8421544
DURAL	21 John Radley Avenue, Dural	21 John Radley AVENUE	Landfill	Under assessment	-33.71718718	151.0331317
DURAL	BP Dural Service Station	580 Old Northern ROAD	Service Station	Regulation under CLM Act not required	-33.69569985	151.0283357
DURAL	Caltex Dural Service Station	917-923 Old Northern ROAD	Service Station	Regulation under CLM Act not required	-33.68312075	151.0287519
DURAL	Caltex Service Station	530 Old Northern ROAD	Service Station	Regulation under CLM Act not required	-33.69348472	151.0202716
DURAL	Woolworths Service Station	532 Old Northern ROAD	Service Station	Regulation under CLM Act not required	-33.69348472	151.0202716
DURI	Duri Store	13 Railway AVENUE	Service Station	Contamination currently regulated under CLM Act	-31.21710021	150.8183675
EAGLE VALE	BP Service Station	Corner Eagle Vale Drive and Gould ROAD	Service Station	Regulation under CLM Act not required	-34.03128043	150.816363
EARLWOOD	2, 4 & 6 Unwin Street Earwood	2, 4 & 6 Unwin STREET	Landfill	Regulation under CLM Act not required	-33.92683761	151.149505
EARLWOOD	RTA Land	3 Jackson PLACE	Unclassified	Contamination currently regulated under CLM Act	-33.92724512	151.1433382
EARLWOOD	Wolli Creek Aqueduct	Unwin STREET	Unclassified	Regulation under CLM Act not required	-33.92788788	151.1480807
EAST BALLINA	Caltex East Ballina Service Station	34 Links AVENUE	Service Station	Regulation under CLM Act not required	-28.85009113	153.5829246
EAST GOSFORD	Hylton Moore Park	Althrop STREET	Landfill	Contamination currently regulated under CLM Act	-33.4352203	151.3601193
EAST GOSFORD	Mobil Service Station	44 Victoria STREET	Service Station	Contamination formerly regulated under the CLM Act	-33.43804781	151.353303

Suburb	SiteName	Address	ContaminationActivityType	ManagementClass	Latitude	Longitude
EAST GOSFORD	Presbyterian Aged Care Facility	8-18 Enid CRESCENT	Landfill	Regulation under CLM Act not required	-33.4376675	151.3577947
EAST MAITLAND	Caltex East Maitland Service Station	Newcastle Road, Corner William STREET	Service Station	Regulation under CLM Act not required	-32.74883712	151.5829296
EAST MAITLAND	Former Gasworks Site	Corner Melbourne Street and Brisbane STREET	Gasworks	Regulation under CLM Act not required	-32.74939199	151.5788783
EAST MAITLAND	United Service Station East Maitland	164 (also known as 250) Newcastle STREET	Service Station	Regulation under CLM Act not required	-32.75245246	151.5869136
EAST MAITLAND	Woolworths Caltex Green Hills	14 Mitchell DRIVE	Service Station	Regulation under CLM Act not required	-32.76182386	151.5927863
EAST TAMWORTH	Caltex Service Station	350-362 Armidale ROAD	Service Station	Regulation under CLM Act not required	-31.11401974	150.9613327
EASTERN CREEK	Caltex Service Station	M4 (Eastbound) MOTORWAY	Service Station	Regulation under CLM Act not required	-33.801607	150.8857989
EASTERN CREEK	Caltex Service Station M4 Motorway Westbound	M4 (Westbound) MOTORWAY	Service Station	Regulation under CLM Act not required	-33.80255701	150.8829211
EASTERN CREEK	Fulton Hogan Industries (formerly Pioneer Road Services)	Honeycomb DRIVE	Other Industry	Regulation under CLM Act not required	-33.80231274	150.8288299
EASTGARDENS	130-150 Bunnerong Road Eastgardens	130 - 150 Bunnerong ROAD	Other Industry	Regulation under CLM Act not required	-33.94230414	151.2248138
EASTLAKES	73 Gardeners Road	73 Gardeners ROAD	Unclassified	Regulation under CLM Act not required	-33.92541594	151.2182856
EASTLAKES	Budget Petroleum Eastlakes	102 Maloney STREET	Service Station	Contamination formerly regulated under the CLM Act	-33.93120382	151.2054267
EASTLAKES	Eastlakes Reserve	Evans AVENUE	Service Station	Contamination formerly regulated under the CLM Act	-33.92497291	151.2102725
EASTLAKES	Former Shell Rosebery service station and adjacent land	275-279 Gardeners ROAD	Service Station	Contamination formerly regulated under the CLM Act	-33.92471289	151.2100772
EASTWOOD	Former Mobil Service Station Eastwood	3-5 Trelawney (Cnr Rutledge St) STREET	Service Station	Regulation under CLM Act not required	-33.79273381	151.079584

Suburb	SiteName	Address	ContaminationActivityType	ManagementClass	Latitude	Longitude
EDEN	Caltex Service Station	159 Imlay STREET	Service Station	Regulation under CLM Act not required	-37.06324099	149.9044022
EDEN	Former Caltex Eden Depot	80-82 Imlay STREET	Service Station	Contamination currently regulated under CLM Act	-37.0570984	149.9038538
EDENSOR PARK	7-Eleven (former Mobil) Service Station	615-621 Cowpasture Road, corner Elizabeth DRIVE	Service Station	Regulation under CLM Act not required	-33.88326139	150.865591
EDENSOR PARK	Caltex Bonnyrigg Service Station, Edensor Park	549 Elizabeth DRIVE	Service Station	Regulation under CLM Act not required	-33.88840816	150.8822609
EDGECLIFF	BP-branded (former Coles Express) Service Station	73-85A New South Head ROAD	Service Station	Regulation under CLM Act not required	-33.8769602	151.2311617
EDGEWORTH	Caltex Service Station	662 Main ROAD	Service Station	Regulation under CLM Act not required	-32.92566329	151.6278888
EDGEWORTH	Caltex-Woolworths Branded Service Station Edgeworth	738-742 Main ROAD	Service Station	Regulation under CLM Act not required	-32.92455492	151.6202897
EMERALD BEACH	Shell Coles Express Woolgoolga Service Station	1850 Pacific HIGHWAY	Service Station	Regulation under CLM Act not required	-30.16450856	153.1826673
EMERTON	7-Eleven Emerton	135-137 Popondetta ROAD	Service Station	Regulation under CLM Act not required	-33.74463908	150.8102251
EMPIRE BAY	Empire Bay Marina	168 Sorrento ROAD	Other Industry	Contamination currently regulated under CLM Act	-33.49305196	151.3643119
EMU HEIGHTS	7-Eleven Service Station	126 Old Bathurst ROAD	Service Station	Regulation under CLM Act not required	-33.74299098	150.6547098
EMU HEIGHTS	Woolworths Service Station	132 Old Bathurst ROAD	Service Station	Regulation under CLM Act not required	-33.7429739	150.6559655
EMU PLAINS	Woolworths Service Station	283 Great Western HIGHWAY	Service Station	Regulation under CLM Act not required	-33.75371349	150.6530165
ENGADINE	BP Branded Service Station	963 Old Princes HIGHWAY	Service Station	Contamination currently regulated under CLM Act	-34.06428454	151.0167121
ENGADINE	BP Service Station	1234 Princes HIGHWAY	Service Station	Contamination currently regulated under CLM Act	-34.07735416	151.01121

Suburb	SiteName	Address	ContaminationActivityType	ManagementClass	Latitude	Longitude
ENGADINE	Former Caltex Service Station	995 Old Princes HIGHWAY	Service Station	Regulation under CLM Act not required	-34.06413459	151.0155734
ENNGONIA	Clara Hart Village	17 Fourth AVENUE	Landfill	Under assessment	-29.3144908	145.8540308
EPPING	7-Eleven (former Mobil) Service Station	246 Beecroft ROAD	Service Station	Regulation under CLM Act not required	-33.77073552	151.080581
ERINA	7-Eleven Erina	214 The Entrance ROAD	Service Station	Regulation under CLM Act not required	-33.43494257	151.3879511
ERINA	7-Eleven Service Station	96 The Entrance ROAD	Service Station	Regulation under CLM Act not required	-33.43786868	151.3729331
ERINA	Caltex Service Station	155 The Entrance ROAD	Service Station	Regulation under CLM Act not required	-33.43824871	151.3801096
ERINA	Coles Express Service Station Erina	211 The Entrance ROAD	Service Station	Regulation under CLM Act not required	-33.43547804	151.3850522
ERINA	Jaycar Electronics Store	1 Aston ROAD	Other Petroleum	Contamination currently regulated under CLM Act	-33.434878	151.3845431
ERMINGTON	Blue Star Ermington	700 Victoria ROAD	Service Station	Regulation under CLM Act not required	-33.80859566	151.0660133
ERMINGTON	Caltex Service Station	562 Victoria ROAD	Service Station	Regulation under CLM Act not required	-33.81392814	151.0547543
ERSKINE PARK	Western Sydney Service Centre	25-55 Templar ROAD	Other Industry	Regulation under CLM Act not required	-33.81897822	150.7937394
ERSKINEVILLE	Area B - Public Domain / The Roadway	1A Coulson STREET	Other Petroleum	Regulation under CLM Act not required	-33.90499999	151.1873028
ERSKINEVILLE	Department of Housing	52 John STREET	Other Industry	Regulation under CLM Act not required	-33.8982925	151.1840284
ERSKINEVILLE	Lot 4/1A Coulson Street	Coulson STREET	Other Industry	Regulation under CLM Act not required	-33.90316549	151.1867963
ERSKINEVILLE	RailCorp land	Coulson STREET	Other Industry	Regulation under CLM Act not required	-33.90483899	151.1838804

Suburb	SiteName	Address	ContaminationActivityType	ManagementClass	Latitude	Longitude
ERSKINEVILLE	Redevelopment Site (Former Industrial Park) Erskineville	36/1A Coulson STREET	Other Industry	Regulation under CLM Act not required	-33.90325501	151.1855668
EUABALONG WEST	BP Euabalong West Depot (Reliance Petroleum)	12 Illewong STREET	Other Petroleum	Regulation under CLM Act not required	-33.05720426	146.3946386
EVANS HEAD	Bundjalung National Park	The Gap ROAD	Unclassified	Regulation under CLM Act not required	-29.24433977	153.3626472
EVANS HEAD	Evans Head Aerodrome	Memorial Airport DRIVE	Other Industry	Regulation under CLM Act not required	-29.10389976	153.4216791
EVANS HEAD	Evans Head Residential subdivision	Bounded by Currajong, Woodburn, Carrabeen Streets and Tuckeroo CRESCENT	Unclassified	Regulation under CLM Act not required	-29.1080969	153.4243577
EVELEIGH	Australian Technology Park	Henderson ROAD	Other Industry	Regulation under CLM Act not required	-33.89634136	151.1944915
EVELEIGH	Macdonaldtown Triangle	Burren STREET	Gasworks	Contamination being managed via the planning process (EP&A Act)	-33.89803492	151.186059
FAIRFIELD	Endeavour Energy Fairfield Zone Substation	22 Hedges STREET	Other Industry	Regulation under CLM Act not required	-33.86133019	150.9555899
FAIRFIELD EAST	Speedway-Branded Service Station Fairfield	251 The Horsley DRIVE	Service Station	Regulation under CLM Act not required	-33.8711661	150.9630077
FAIRFIELD HEIGHTS	7-Eleven Fairfield Heights	234 Hamilton (Cnr The Boulevard) ROAD	Service Station	Regulation under CLM Act not required	-33.87208474	150.9373134
FAIRY MEADOW	Caltex Fuel Depot and adjoining land	46 Montague STREET	Service Station	Contamination formerly regulated under the CLM Act	-34.40050499	150.8953125
FAIRY MEADOW	Deynal (Seeman)	51-59 Princes HIGHWAY	Service Station	Regulation under CLM Act not required	-34.39437085	150.8924666
FAIRY MEADOW	Woolworths Petrol Service Station	47 Princes HIGHWAY	Service Station	Regulation under CLM Act not required	-34.39399705	150.8925369
FARLEY	Farley Wastewater Treatment Works	Owlpen LANE	Other Industry	Regulation under CLM Act not required	-32.74431314	151.5194217
FASSIFERN	Former Arsenic Smelter	Fassifern ROAD	Other Industry	Regulation under CLM Act not required	-32.99649819	151.5618283

Suburb	SiteName	Address	ContaminationActivityType	ManagementClass	Latitude	Longitude
FASSIFERN	Newstan Colliery	Fassifern ROAD	Other Industry	Regulation under CLM Act not required	-32.97942521	151.5660046
FEDERAL	Federal General Store	3-6 Federal DRIVE	Service Station	Contamination formerly regulated under the CLM Act	-28.65190728	153.4552976
FENNELL BAY	Fennell Bay Public School	2 Bay ROAD	Unclassified	Under assessment	-32.99152231	151.6014923
FERN BAY	Former service station	37 Fullerton (1006 Nelson Bay Road) STREET	Service Station	Regulation under CLM Act not required	-32.87245004	151.7939904
FIVE DOCK	7-Eleven Five Dock Service Station	231-235 Great North ROAD	Service Station	Regulation under CLM Act not required	-33.86488376	151.130002
FIVE DOCK	Caltex Five Dock Service Station	47 Ramsay Road, corner Fairlight STREET	Service Station	Regulation under CLM Act not required	-33.87002804	151.1301835
FORBES	BP (Former Mobil) Depot Forbes	3-15 Union STREET	Other Petroleum	Regulation under CLM Act not required	-33.37751977	148.0101422
FORBES	BP Service Station Forbes	29 Dowling STREET	Service Station	Regulation under CLM Act not required	-33.38121776	148.0100351
FORBES	Caltex Service Station Forbes	Parkes ROAD	Service Station	Regulation under CLM Act not required	-33.36333714	148.0223727
FORBES	Former Gasworks	24-26 Union STREET	Gasworks	Contamination currently regulated under CLM Act	-33.37752036	148.0090064
FORBES	Former Shell Depot	Stephen STREET	Other Petroleum	Regulation under CLM Act not required	-33.37704755	148.0103001
FORBES	Woolworths (Former Save on Fuel) Service Station	26 Dowling STREET	Service Station	Regulation under CLM Act not required	-33.38148764	148.0109845
FORESTVILLE	BP Service Station, Forestville	632 Warringah ROAD	Service Station	Contamination currently regulated under CLM Act	-33.75997969	151.2142944
FORESTVILLE	Shell Service Station	667 Warringah ROAD	Service Station	Contamination formerly regulated under the CLM Act	-33.76035336	151.2184929
FORRESTER'S BEACH	Caltex Service Station	The Entrance Rd Cnr Bellevue ROAD	Service Station	Regulation under CLM Act not required	-33.40057818	151.4687631

Suburb	SiteName	Address	ContaminationActivityType	ManagementClass	Latitude	Longitude
FORSTER	Caltex Service Station	16-18 Lake STREET	Service Station	Regulation under CLM Act not required	-32.18306967	152.5162492
FORSTER	Enhance (Former Mobil) Service Station	86-88 Macintosh STREET	Service Station	Regulation under CLM Act not required	-32.19079468	152.5154847
FORSTER	Shell (Kneebone's) Service Station	2-6 The Lakes WAY	Service Station	Regulation under CLM Act not required	-32.1946108	152.5145662
FREDERICKTON	Former Service station	2-4 Great North ROAD	Service Station	Regulation under CLM Act not required	-31.03513998	152.8794105
FRENCHS FOREST	Former 7-Eleven / Mobil Beacon Hill Service Station, Frenchs Forest	312 Warringah ROAD	Service Station	Regulation under CLM Act not required	-33.75129647	151.2469656
FRENCHS FOREST	Former BP Service Station	Russell AVENUE	Service Station	Regulation under CLM Act not required	-33.75018093	151.2245005
FRESHWATER	Former Dry Cleaners	121 Wyndora AVENUE	Other Industry	Regulation under CLM Act not required	-33.77425321	151.2821553
FRESHWATER	Prime Service Station Freshwater	117 Harbord ROAD	Service Station	Regulation under CLM Act not required	-33.77286748	151.2794354
GATESHEAD	7-Eleven Gateshead	13-15 Pacific HIGHWAY	Service Station	Under assessment	-32.98743366	151.6923984
GEORGETOWN	Former Caltex Service Station	4 Georgetown ROAD	Service Station	Regulation under CLM Act not required	-32.91121105	151.7319693
GERRINGONG	Gerringong Cooperative	18 Belinda STREET	Other Petroleum	Regulation under CLM Act not required	-34.74518835	150.8181054
GILGANDRA	Caltex Service Station Gilgandra	6425 Newell HIGHWAY	Service Station	Regulation under CLM Act not required	-31.72545524	148.65281
GILGANDRA	Former Mobil Depot	2 Federation STREET	Other Petroleum	Regulation under CLM Act not required	-31.70937362	148.6522102
GILGANDRA	Former Mobil Depot	20 Federation STREET	Other Petroleum	Regulation under CLM Act not required	-31.70771744	148.6514198
GILGANDRA	United (Former Mobil) Service Station	13 Castlereagh STREET	Service Station	Regulation under CLM Act not required	-31.71715641	148.6581574

Suburb	SiteName	Address	ContaminationActivityType	ManagementClass	Latitude	Longitude
GILLENBAH	Caltex (Former Mobil) Narrandera Service Station	16321 - 16335 Newell HIGHWAY	Service Station	Regulation under CLM Act not required	-34.76124219	146.5398604
GIRRAWEE	Caltex Pendle Hill Service Station Girraween	602 Great Western HIGHWAY	Service Station	Regulation under CLM Act not required	-33.80827518	150.9421511
GIRRAWEE	Industrial Galvanizers Girraween	20-22 Amax AVENUE	Metal Industry	Regulation being finalised	-33.80500693	150.9396743
GLADESVILLE	Caltex Service Station	287-295 Victoria ROAD	Service Station	Regulation under CLM Act not required	-33.8285374	151.1268639
GLADESVILLE	Caltex Service Station	116 Victoria ROAD	Service Station	Regulation under CLM Act not required	-33.83575319	151.1277863
GLADESVILLE	Glade View Business Park	436-484 Victoria ROAD	Other Industry	Ongoing maintenance required to manage residual contamination (CLM Act)	-33.82382382	151.1223941
GLADESVILLE	Road Reserve	Pittwater ROAD	Other Industry	Regulation under CLM Act not required	-33.81603924	151.1355085
GLADSTONE	Barbers Auto Port	52-53 Barnard STREET	Service Station	Under assessment	-31.02313668	152.9481617
GLEBE	The Hill and Jubilee Embankment	12 Maxwell ROAD	Other Industry	Regulation under CLM Act not required	-33.87573032	151.1776027
GLEN INNES	Ambulance Station	106 Bourke STREET	Unclassified	Regulation under CLM Act not required	-29.73805854	151.7313138
GLEN INNES	Caltex Glen Innes Paddock	9979 New England HIGHWAY	Service Station	Regulation under CLM Act not required	-29.75608853	151.7344106
GLEN INNES	Caltex Glen Innes Service Station	Meade Street, corner Church STREET	Service Station	Regulation under CLM Act not required	-29.73699014	151.7379335
GLEN INNES	Caltex Service Station	Cnr Taylor Street & Church STREET	Service Station	Regulation under CLM Act not required	-29.73289036	151.739653
GLEN INNES	Council-owned Laneway	Lot 2 Lang STREET	Gasworks	Regulation under CLM Act not required	-29.74385432	151.7323049
GLEN INNES	Former Caltex Depot, Glen Innes	Lot 1 DP785636 Lambeth STREET	Other Petroleum	Regulation under CLM Act not required	-29.73525485	151.7279167

Suburb	SiteName	Address	ContaminationActivityType	ManagementClass	Latitude	Longitude
GLEN INNES	Former Shell Depot	Lambeth STREET	Other Petroleum	Regulation under CLM Act not required	-29.7376309	151.7276309
GLEN INNES	Telstra Depot Glen Innes	126 Lambeth STREET	Unclassified	Regulation under CLM Act not required	-29.73565341	151.7278271
GLENBROOK	Caltex Service Station Glenbrook	78 Great Western HIGHWAY	Service Station	Regulation under CLM Act not required	-33.76545234	150.6215447
GLENDALE	Coles Express Glendale	593 Main ROAD	Service Station	Regulation under CLM Act not required	-32.92709242	151.637946
GLENDALE	Former Service Station	334-342 Lake ROAD	Unclassified	Regulation under CLM Act not required	-32.92775076	151.6433463
GLENDALE	Settlement Pond	65 Glendale DRIVE	Unclassified	Regulation under CLM Act not required	-32.93411399	151.6483695
GLENDALE	Woolworths Service Station	Stockland DRIVE	Service Station	Regulation under CLM Act not required	-32.93250548	151.6404097
GLENDENNING	7-Eleven Plumpton Service Station Glendenning	1 Dublin Street, corner Richmond ROAD	Service Station	Regulation under CLM Act not required	-33.73988232	150.8603323
GLENORIE	Caltex Glenorie Service Station	912 Old Northern ROAD	Service Station	Regulation under CLM Act not required	-33.60550946	151.0126731
GLENTHORNE	Caltex Taree Service Station	Manning River DRIVE	Service Station	Regulation under CLM Act not required	-31.94415251	152.4703511
GLOUCESTER	Caltex Service Station	141 Church STREET	Service Station	Regulation under CLM Act not required	-32.01222514	151.9579521
GOOLMANGAR	Goolmangar General Store	851 Nimbin ROAD	Service Station	Regulation under CLM Act not required	-28.74694441	153.225401
GOONELLABAH	Former Invercauld Road Cattle Dip	161 Invercauld ROAD	Cattle Dip	Contamination formerly regulated under the CLM Act	-28.83098216	153.3097337
GOSFORD	United (former Mobil) Depot	Corner Merinee Road and Bowen CRESCENT	Other Petroleum	Regulation under CLM Act not required	-33.41523225	151.3257069
GOULBURN	Caltex Depot	13 Sloane STREET	Other Petroleum	Regulation under CLM Act not required	-34.77423152	149.7088626

Suburb	SiteName	Address	ContaminationActivityType	ManagementClass	Latitude	Longitude
GOULBURN	Caltex Service Station	72-74 Clinton STREET	Service Station	Regulation under CLM Act not required	-34.75728157	149.7135824
GOULBURN	Caltex Service Station	68 Goldsmith STREET	Service Station	Regulation under CLM Act not required	-34.75054432	149.7192098
GOULBURN	Caltex Service Station	315 Auburn, corner Bradley STREET	Service Station	Regulation under CLM Act not required	-34.74942293	149.7232692
GOULBURN	Coles Express Service Station	90 Cowper (Corner Clinton Street) STREET	Service Station	Regulation under CLM Act not required	-34.75566648	149.7107831
GOULBURN	Former Goulburn Gasworks	1 Blackshaw ROAD	Gasworks	Ongoing maintenance required to manage residual contamination (CLM Act)	-34.75313166	149.725032
GOULBURN	Former Mobil Service Station Goulburn	422-426 Auburn STREET	Service Station	Regulation under CLM Act not required	-34.74869879	149.7229392
GOULBURN	Former Shell Autoport Service Station	Corner Bruce Street and Lagoon STREET	Service Station	Regulation under CLM Act not required	-34.74807885	149.7266246
GOULBURN	Goulburn JS Hollingworth & Wheat Siding Yards	Goulburn STREET	Other Industry	Under assessment	-34.7692435	149.7116195
GOULBURN	Goulburn Roundhouse	12 Braidwood ROAD	Other Industry	Under assessment	-34.77409903	149.7106462
GOULBURN	Goulburn Tannery	13 Gibson STREET	Other Industry	Regulation under CLM Act not required	-34.73756525	149.72059
GOULBURN	Metro Goulburn Depot	23 Braidwood ROAD	Other Petroleum	Regulation under CLM Act not required	-34.76217302	149.7170897
GOULBURN	Mobil Service Station	129 Lagoon STREET	Service Station	Contamination formerly regulated under the CLM Act	-34.74618793	149.7330484
GRAFTON	BP Service Station (Reliance Petroleum)	14 Villiers (Cnr Fitzroy) STREET	Service Station	Regulation under CLM Act not required	-29.69345456	152.9373123
GRAFTON	Caltex Service Station	Corner Villiers St and Fitzroy STREET	Service Station	Regulation under CLM Act not required	-29.69296308	152.9366431
GRAFTON	Caltex Service Station	179 Prince STREET	Service Station	Regulation under CLM Act not required	-29.68600117	152.9371093

Suburb	SiteName	Address	ContaminationActivityType	ManagementClass	Latitude	Longitude
GRAFTON	Former BP Service Station (Reliance Petroleum)	202 Queen STREET	Service Station	Regulation under CLM Act not required	-29.67645469	152.9423977
GRAFTON	Former General Store and Service Station Grafton	161 Turf STREET	Service Station	Regulation under CLM Act not required	-29.67412811	152.9336609
GRAFTON	Former Mobil Depot Grafton	2-16 Bruce STREET	Other Petroleum	Regulation under CLM Act not required	-29.68093591	152.9231289
GRAFTON	Former Shell Depot	2 Milton STREET	Other Petroleum	Regulation under CLM Act not required	-29.67723019	152.9205374
GRAFTON	Grafton Works Depot	26-28 Bruce STREET	Other Petroleum	Regulation under CLM Act not required	-29.67975507	152.9249357
GRAFTON	Lowes Petroleum (BP-Branded) Depot, Grafton	13 Orara STREET	Other Petroleum	Regulation under CLM Act not required	-29.67016421	152.918161
GRAFTON	Woolworths Petrol	75 - 77 Fitzroy Street Cnr of Duke STREET	Service Station	Regulation under CLM Act not required	-29.69221713	152.9343562
GRANVILLE	7-Eleven Service Station	154-160 Parramatta ROAD	Service Station	Regulation under CLM Act not required	-33.83022685	151.0101322
GRANVILLE	A'Becketts Creek	Albert STREET	Unclassified	Contamination currently regulated under POEO Act	-33.82735776	151.0112255
GRANVILLE	Australand	15-17 Berry STREET	Other Industry	Regulation under CLM Act not required	-33.83600073	151.0211988
GRANVILLE	Caltex Service Station	144 Parramatta ROAD	Service Station	Regulation under CLM Act not required	-33.83039605	151.0109216
GRANVILLE	Commercial Property	2B Factory STREET	Other Industry	Ongoing maintenance required to manage residual contamination (CLM Act)	-33.84173556	151.0165687
GRANVILLE	Old Granville Depot	23 Elizabeth STREET	Unclassified	Regulation under CLM Act not required	-33.83765925	151.008528
GRANVILLE	Woolworths Service Station Granville	158 Clyde STREET	Service Station	Regulation under CLM Act not required	-33.84623338	151.0124885
GREEN POINT	7-Eleven Green Point	388-390 Avoca DRIVE	Service Station	Under assessment	-33.46259832	151.3639376

Suburb	SiteName	Address	ContaminationActivityType	ManagementClass	Latitude	Longitude
GREENACRE	7-Eleven (former Mobil) Service Station	301-305 Hume HIGHWAY	Service Station	Regulation under CLM Act not required	-33.90524488	151.0419971
GREENACRE	Caltex Service Station	87 - 91 Roberts ROAD	Service Station	Regulation under CLM Act not required	-33.90461089	151.0648581
GREENACRE	Coles Greenacre	13-19 Boronia ROAD	Other Industry	Regulation under CLM Act not required	-33.9061123	151.0561759
GREENACRE	Former Plating Works	12 Claremont STREET	Unclassified	Regulation under CLM Act not required	-33.89992254	151.0386128
GREENWICH	Gore Creek Reserve - Drainage Line	St Vincents ROAD	Other Industry	Regulation under CLM Act not required	-33.82888693	151.1819101
GRENFELL	Former SRA Fuel Depot	Grafton STREET	Other Petroleum	Regulation under CLM Act not required	-33.89351237	148.1560188
GRENFELL	Grenfell Gasworks	Corner Gooloogong Road & Bourke STREET	Gasworks	Regulation under CLM Act not required	-33.89006016	148.1615443
GRETA	Coles Express Greta	122 New England HIGHWAY	Service Station	Regulation under CLM Act not required	-32.67656357	151.3872818
GRETA	Former landfill	Hollingshed ROAD	Landfill	Regulation under CLM Act not required	-32.66705287	151.3923474
GRETA	redevelopment site	112-114 High STREET	Other Industry	Regulation under CLM Act not required	-32.67706709	151.3876682
GREYSTANES	Metro Branded (former Mobil) Service Station	73 Ettalong ROAD	Service Station	Regulation under CLM Act not required	-33.81822648	150.9513946
GRIFFITH	Belford Petroleum (former Mobil) Depot	30 Banna AVENUE	Service Station	Regulation under CLM Act not required	-34.29042827	146.0595497
GRIFFITH	Caltex Service Station and Depot	2-4 Mackay AVENUE	Service Station	Regulation under CLM Act not required	-34.2908766	146.0630815
GRIFFITH	Former Ampol Depot	32-34 Mackay AVENUE	Other Petroleum	Regulation under CLM Act not required	-34.2933331	146.0679503
GRIFFITH	Former BP Service Station (Reliance Petroleum)	81 Banna AVENUE	Service Station	Regulation under CLM Act not required	-34.28851251	146.0540815

Suburb	SiteName	Address	ContaminationActivityType	ManagementClass	Latitude	Longitude
GRIFFITH	Former Landmark Fertiliser Storage Facility	2-8 Jensen ROAD	Chemical Industry	Regulation under CLM Act not required	-34.29365599	146.0536413
GRIFFITH	Former Murrumbidgee Irrigation Depot	55-77 Banna AVENUE	Other Industry	Regulation under CLM Act not required	-34.28858242	146.0567509
GRIFFITH	Liberty Depot (former Shell CVRO) Griffith	6-10 Mackay AVENUE	Other Petroleum	Regulation under CLM Act not required	-34.2910045	146.063824
GRIFFITH	Mobil Depot - Griffith Airport	Off Remembrance DRIVE	Other Petroleum	Regulation under CLM Act not required	-34.25618872	146.0620449
GUILDFORD	7-Eleven Service Station Guildford West	176 Fowler ROAD	Service Station	Regulation under CLM Act not required	-33.85149493	150.9722491
GULGONG	Lowes Petroleum (former BP) Depot Gulgong	6 Railway STREET	Other Petroleum	Regulation under CLM Act not required	-32.35950625	149.5461499
GULGONG	The Oval Site	Queen STREET	Unclassified	Regulation under CLM Act not required	-32.36169815	149.531075
GULMARRAD	BP Service Station Maclean	3976 Pacific HIGHWAY	Service Station	Regulation under CLM Act not required	-29.48537407	153.2004311
GUMLY GUMLY	Brick Kiln Reserve	Eunony Bridge ROAD	Landfill	Regulation under CLM Act not required	-35.12098411	147.4196309
GUMLY GUMLY	Caltex Service Station	3723 Sturt HIGHWAY	Service Station	Regulation under CLM Act not required	-35.13590309	147.4424551
GUNDAGAI	Former Mobil Depot	98 Mount STREET	Other Petroleum	Regulation under CLM Act not required	-35.08206783	148.096221
GUNNEDAH	Adjacent to Service Station	Intersection of Henry Street and Conadilly STREET	Service Station	Contamination formerly regulated under the CLM Act	-30.98072588	150.2582802
GUNNEDAH	Ampol Australia Petroleum Pty Ltd (previously Caltex Australia)	21 Abbott STREET	Service Station	Regulation under CLM Act not required	-30.98021001	150.2561856
GUNNEDAH	BP Depot Gunnedah	103 Mathias ROAD	Other Petroleum	Contamination currently regulated under CLM Act	-30.96665001	150.2326526
GUNNEDAH	BP Service Station	Corner Conadilly Street & Henry STREET	Service Station	Contamination formerly regulated under the CLM Act	-30.98116266	150.2583066

Suburb	SiteName	Address	ContaminationActivityType	ManagementClass	Latitude	Longitude
GUNNEDAH	Former Caltex Depot	61 Railway AVENUE	Other Petroleum	Contamination formerly regulated under the CLM Act	-30.97953242	150.2494457
GUNNEDAH	Former Shell Depot Gunnedah	85-89 Barber STREET	Other Petroleum	Regulation under CLM Act not required	-30.97949284	150.2507401
GUNNEDAH	Former Telstra Line Depot	81 Barber STREET	Other Petroleum	Regulation under CLM Act not required	-30.97933809	150.2503121
GUNNEDAH	Mobil Gunnedah Depot	16-24 Wentworth STREET	Other Petroleum	Regulation under CLM Act not required	-30.98428725	150.260609
GUNNEDAH	Mobil Service Station	341 Conadilly STREET	Service Station	Contamination formerly regulated under the CLM Act	-30.9807394	150.2578428
GUNNEDAH	Property NSW Site	35-37 Abbott STREET	Other Petroleum	Regulation under CLM Act not required	-30.9789841	150.25737
GUNNING	Gunning Motors	56 Yass STREET	Service Station	Regulation under CLM Act not required	-34.78159326	149.2684791
GUYRA	Caltex-branded Service Station	4352 New England HIGHWAY	Service Station	Regulation under CLM Act not required	-30.20601937	151.6757291
GUYRA	Guyra Fourways Service Centre	87-89 Bradley STREET	Service Station	Regulation under CLM Act not required	-30.21728173	151.6722825
GUYRA	StateRail land leased to Incitec	Starr ROAD	Other Industry	Regulation under CLM Act not required	-30.23157011	151.6707135
GWANDALAN	Former Gwandalan Landfill	Kanangra DRIVE	Landfill	Regulation under CLM Act not required	-33.17497722	151.5917107
GWANDALAN	Metro Petroleum Gwandalan (Formerly Gwandalan Auto Care)	47 Orana ROAD	Service Station	Regulation under CLM Act not required	-33.13632941	151.5813396
GYMEA	7-Eleven (former Mobil) GyMEA Service Station	110 GyMEA Bay ROAD	Service Station	Regulation under CLM Act not required	-34.03745848	151.0848547
GYMEA	Coles Express Kirrawee	470 Princes (Cnr The Boulevard) HIGHWAY	Service Station	Contamination currently regulated under CLM Act	-34.02735302	151.0845079
GYMEA	Former Shell Service Station GyMEA	GyMEA Bay ROAD	Service Station	Regulation under CLM Act not required	-34.04129676	151.0841328

Suburb	SiteName	Address	ContaminationActivityType	ManagementClass	Latitude	Longitude
HABERFIELD	7-Eleven Haberfield	25-35 Parramatta ROAD	Service Station	Contamination currently regulated under CLM Act	-33.88794591	151.14287
HALEKULANI	Former Halekulani Landfill	Macleay DRIVE	Landfill	Regulation under CLM Act not required	-33.21446301	151.5527625
HAMILTON	Caltex Hamilton	59-63 Tudor STREET	Service Station	Regulation under CLM Act not required	-32.92498593	151.7509313
HAMILTON	Hamilton Bus Depot	Cnr Denison Street and Gordon AVENUE	Other Petroleum	Regulation under CLM Act not required	-32.92687413	151.7501743
HAMILTON	Newcastle Toyota	65 Tudor STREET	Other Petroleum	Regulation under CLM Act not required	-32.925171	151.7504048
HAMILTON	SRA Land	10 Maitland ROAD	Unclassified	Regulation under CLM Act not required	-32.91994358	151.7512417
HAMILTON	Taxi Services	116 Tudor STREET	Service Station	Contamination formerly regulated under the CLM Act	-32.92351606	151.7454742
HAMILTON NORTH	Former Black and Decker Site	56 Clyde STREET	Metal Industry	Contamination currently regulated under CLM Act	-32.91080413	151.7358236
HAMILTON NORTH	Former ELMA Site	54 Clyde STREET	Other Industry	Contamination currently regulated under CLM Act	-32.91145768	151.7367691
HAMILTON NORTH	Hamilton Gasworks	1 Chatham ROAD	Gasworks	Contamination currently regulated under CLM Act	-32.91362741	151.7406241
HAMILTON NORTH	Shell Newcastle Terminal	5 Chatham ROAD	Other Petroleum	Contamination currently regulated under CLM Act	-32.91630469	151.7408712
HARDEN	South West Fuel Harden	294 Albury STREET	Service Station	Regulation under CLM Act not required	-34.55007021	148.3513821
HARDEN	SRA Site	31 Aurvill ROAD	Unclassified	Regulation under CLM Act not required	-34.54998656	148.3689577
HARDEN	SRA Site	51 Whitton LANE	Unclassified	Contamination formerly regulated under the CLM Act	-34.55396035	148.3713349
HAROLDS CROSS	Lot 59, Vernelly Road, Harolds Cross NSW 2622	Lot 59, Vernelly ROAD	Other Industry	Regulation under CLM Act not required	-35.55528436	149.5560649

Suburb	SiteName	Address	ContaminationActivityType	ManagementClass	Latitude	Longitude
HARRIS PARK	Dalley Street Reserve	2A Dalley STREET	Other Industry	Regulation under CLM Act not required	-33.82749123	151.0097539
HARTLEY VALE	Former Shale Oil Refinery	Lot 52 Hartley Vale ROAD	Unclassified	Contamination currently regulated under CLM Act	-33.52766912	150.2417878
HASTINGS POINT	Coles Express Hastings Point	99 Tweed Coast ROAD	Service Station	Regulation under CLM Act not required	-28.36914103	153.5725676
HAY	Former Mobil Depot Hay	397-399 Murray STREET	Other Petroleum	Regulation under CLM Act not required	-34.50019184	144.8456578
HAY	Former Shell Hay Depot	391 Murray STREET	Other Petroleum	Regulation under CLM Act not required	-34.50028195	144.8463999
HAY	SRA Land	429, 431, 435, 437 & 439 Murray STREET	Other Industry	Regulation under CLM Act not required	-34.49965611	144.840976
HAY	SRA Land	443 Murray STREET	Other Industry	Contamination formerly regulated under the CLM Act	-34.49966753	144.8410778
HAY SOUTH	Caltex Service Station	429-431 Moama STREET	Service Station	Regulation under CLM Act not required	-34.52001427	144.8380121
HAZELBROOK	Caltex Service Station Hazelbrook	198 Great Western HIGHWAY	Service Station	Regulation under CLM Act not required	-33.72106175	150.4520976
HEATHCOTE	Caltex Service Station	1344 Princes HIGHWAY	Service Station	Regulation under CLM Act not required	-34.08841066	151.0072048
HEATHCOTE	Caltex Service Station	1403 Princes HIGHWAY	Service Station	Regulation under CLM Act not required	-34.09059834	151.003752
HEATHCOTE	Shell Coles Express Service Station	1355 Princes HIGHWAY	Service Station	Regulation under CLM Act not required	-34.08780042	151.0069741
HEATHERBRAE	Bogas (Former Caltex) Service Station	3 Speedy Lock LANE	Service Station	Regulation under CLM Act not required	-32.78057822	151.7372135
HEATHERBRAE	Shell Coles Express Motto Farm Service Station	2137 Pacific HIGHWAY	Service Station	Regulation under CLM Act not required	-32.79835449	151.7176284
HEXHAM	14 Sparke St Hexham	14 Sparke STREET	Metal Industry	Under assessment	-32.85394328	151.6960863

Suburb	SiteName	Address	ContaminationActivityType	ManagementClass	Latitude	Longitude
HEXHAM	BP Service Station (Reliance Petroleum)	Corner Pacific Highway and Old Maitland ROAD	Service Station	Regulation under CLM Act not required	-32.82756403	151.6846929
HEXHAM	Caltex Diesel Stop	360 Maitland ROAD	Service Station	Regulation under CLM Act not required	-32.82844873	151.6851063
HEXHAM	Caltex-Bogas Warehouse	239 Old Maitland ROAD	Service Station	Regulation under CLM Act not required	-32.82899942	151.6861849
HEXHAM	Cummins Newcastle Facility Hexham	21 Galleghan STREET	Other Industry	Regulation under CLM Act not required	-32.83186739	151.686709
HEXHAM	Former Forgacs Site	21 Sparke STREET	Chemical Industry	Contamination currently regulated under CLM Act	-32.85464558	151.6988053
HEXHAM	Industrial Galvanizers	312 Pacific HIGHWAY	Metal Industry	Contamination currently regulated under POEO Act	-32.83457186	151.6884941
HEXHAM	QR National - Hexham Precinct	179 & 3/67 Maitland ROAD	Other Industry	Regulation under CLM Act not required	-32.83474038	151.6821895
HILLSTON	Former BP Depot Hillston	141-143 Cowper STREET	Other Petroleum	Regulation under CLM Act not required	-33.48823546	145.5381623
HOLBROOK	Caltex Truckstop	Hume HIGHWAY	Service Station	Regulation under CLM Act not required	-35.71332625	147.3207237
HOMEBUSH	Ausgrid Mason Park Substation	1 Underwood ROAD	Other Industry	Regulation under CLM Act not required	-33.85674677	151.0747044
HOMEBUSH BAY	SUEZ Waste Recycling Centre (WRC) and Cleanaway Liquid Waste Treatment Plant (LWTP)	Corner Pondage Link and Hill ROAD	Landfill	Regulation under CLM Act not required	-33.84359299	151.0593656
HOMEBUSH WEST	Caltex Service Station Homebush West	334-336 Parramatta ROAD	Service Station	Regulation under CLM Act not required	-33.8581543	151.0681261
HOMEBUSH WEST	Former Ford Landfill and Adjacent Land	22 Mandemar AVENUE	Landfill	Regulation under CLM Act not required	-33.86142424	151.0625556
HORNSBY	Coles Express Hornsby	194- 206 Pacific HIGHWAY	Service Station	Contamination currently regulated under CLM Act	-33.7071993	151.0991452
HORNSBY	Hornsby Train Maintenance Centre	1B Stephen STREET	Other Industry	Regulation under CLM Act not required	-33.69370022	151.1035939

Suburb	SiteName	Address	ContaminationActivityType	ManagementClass	Latitude	Longitude
HORNSBY	Midas Car Care Centre Hornsby	2A Linda STREET	Other Industry	Regulation under CLM Act not required	-33.70052215	151.1004786
HOXTON PARK	Endeavour Energy Hoxton Park	490 Hoxton Park ROAD	Other Industry	Regulation under CLM Act not required	-33.92766437	150.8689069
HUNTERS HILL	7, 9 and 11 Nelson Parade Hunters Hill	7, 9 and 11 Nelson PARADE	Other Industry	Regulation under CLM Act not required	-33.84220148	151.1649724
HUNTERS HILL	Coles Express Hunters Hill	4 Ryde ROAD	Service Station	Regulation under CLM Act not required	-33.8317985	151.141655
HUNTERS HILL	Foreshore Land	Rear of 7, 9 & 11 Nelson PARADE	Other Industry	Contamination currently regulated under CLM Act	-33.84248362	151.1649249
HURLSTONE PARK	7-Eleven Hurlstone Park	670 New Canterbury ROAD	Service Station	Regulation under CLM Act not required	-33.90510388	151.1299825
HURLSTONE PARK	Former Speedway Petroleum Service Station	610 - 618 New Canterbury ROAD	Service Station	Contamination formerly regulated under the CLM Act	-33.90541228	151.1322009
HURLSTONE PARK	Former Telstra Depot	82 Canterbury ROAD	Service Station	Regulation under CLM Act not required	-33.90803171	151.1258121
HURSTVILLE GROVE	Moore Reserve	Morshead DRIVE	Landfill	Contamination currently regulated under CLM Act	-33.97920603	151.0873578
INGLEBURN	7-Eleven Ingleburn	72 Cumberland Road, corner Oxford ROAD	Service Station	Regulation under CLM Act not required	-34.00041505	150.8679742
INVERELL	Caltex Service Station	55-59 Ring STREET	Service Station	Regulation under CLM Act not required	-29.76204512	151.1141737
INVERELL	Former Caltex Depot Inverell	4 Edward STREET	Service Station	Regulation under CLM Act not required	-29.76123104	151.1147983
INVERELL	Former Caltex Service Station	141 Otho STREET	Service Station	Regulation under CLM Act not required	-29.77819403	151.1145699
INVERELL	Former Mobil Inverell Depot	29-33 Edward STREET	Other Petroleum	Regulation under CLM Act not required	-29.76135322	151.1171412
INVERELL	Former Mobil Service Station	Corner Otho Street and Henderson STREET	Service Station	Regulation under CLM Act not required	-29.7786926	151.1149921

Suburb	SiteName	Address	ContaminationActivityType	ManagementClass	Latitude	Longitude
INVERELL	Former Service Station	20 Oliver STREET	Service Station	Regulation under CLM Act not required	-29.77229743	151.1152692
INVERELL	Former Shell Depot	25 Edward STREET	Other Petroleum	Regulation under CLM Act not required	-29.76151684	151.1182033
ISLINGTON	Caltex Service Station	240 Maitland ROAD	Service Station	Regulation under CLM Act not required	-32.91138644	151.7457701
ISLINGTON	Shell Pipeline Easement (vacant land)	24 Fern STREET	Other Petroleum	Regulation under CLM Act not required	-32.91706254	151.7473809
JAMISONTOWN	7-Eleven Service Station	92 Mulgoa ROAD	Service Station	Contamination currently regulated under CLM Act	-33.7667231	150.6796488
JAMISONTOWN	BP Service Station Jamisontown	124 - 128 Mulgoa ROAD	Service Station	Regulation under CLM Act not required	-33.76978323	150.6764977
JAMISONTOWN	Former Caltex Jamisontown	229-231 Mulgoa ROAD	Service Station	Regulation under CLM Act not required	-33.76661447	150.6784735
JANNALI	Former IGA	541 Box ROAD	Other Industry	Regulation under CLM Act not required	-34.01602134	151.0660384
JANNALI	Former Mobil Service Station	121 Georges River ROAD	Service Station	Regulation under CLM Act not required	-34.01614613	151.0681921
JENNINGS	Jennings Former Arsenic Poison Factory	Duke Street, Manor Street, and Ballandean STREET	Chemical Industry	Contamination currently regulated under CLM Act	-28.929342	151.9298622
JENNINGS	United Jennings Service Station	1823 New England HIGHWAY	Service Station	Regulation under CLM Act not required	-28.9323235	151.9260334
JESMOND	Caltex Service Station	27 Bluegum ROAD	Service Station	Regulation under CLM Act not required	-32.9029287	151.691164
JINDABYNE	BP Service Station (Reliance Petroleum)	8 Kosciuszko ROAD	Service Station	Regulation under CLM Act not required	-36.41478692	148.6178882
JINDABYNE	Caltex Service Station	50 Kosciuszko ROAD	Service Station	Regulation under CLM Act not required	-36.41395847	148.6225113
JINGELLIC	Former Jingellic School	3179 River ROAD	Other Industry	Regulation under CLM Act not required	-35.92649487	147.7010655

Suburb	SiteName	Address	ContaminationActivityType	ManagementClass	Latitude	Longitude
JUNEE	Junee Railway Workshops	92 Harold STREET	Other Industry	Under assessment	-34.88398375	147.5795301
JUNEE	Subdivision Proposal	5858 Gundagai ROAD	Unclassified	Regulation under CLM Act not required	-34.87783587	147.6067578
JUNEE	United Junee Service Station	No. 118-134 BROADWAY	Service Station	Regulation under CLM Act not required	-34.86808328	147.5834883
KANAHOOKA	Former Dapto Smelter Site, Kanahooka (redeveloped)	Off Kanahooka ROAD	Metal Industry	Regulation under CLM Act not required	-34.4941348	150.8224482
KANDOS	Cement Australia Kandos Cement Works	1 Jamison STREET	Other Industry	Regulation under CLM Act not required	-32.86399912	149.9779259
KANWAL	Former Bus and Truck Rental Yard	645-647 Pacific Highway HIGHWAY	Other Petroleum	Regulation under CLM Act not required	-33.26233802	151.4825469
KANWAL	Kanwal General Store and Fuel Supplies and Adjacent Land	68 and part of 70 Craigie AVENUE	Service Station	Contamination currently regulated under CLM Act	-33.26310031	151.4817395
KARIONG	Caltex Service Station	Lot 2 Langford DRIVE	Service Station	Regulation under CLM Act not required	-33.43934827	151.2935447
KARIONG	Coles Express Kariong	6 Central Coast HIGHWAY	Service Station	Regulation under CLM Act not required	-33.43443192	151.2963401
KARUAH	BP Roadhouse Karuah	403 Tarean ROAD	Service Station	Regulation under CLM Act not required	-32.65371781	151.9629963
KATOOMBA	Aldi Stores	201 Katoomba STREET	Service Station	Regulation under CLM Act not required	-33.71756625	150.3101649
KATOOMBA	Former Katoomba/Laura Gasworks	Megalong STREET	Gasworks	Contamination currently regulated under CLM Act	-33.71304308	150.3194624
KELLYVILLE	BP Service Station Kellyville	19-23 Windsor ROAD	Service Station	Regulation under CLM Act not required	-33.71280997	150.9590756
KELLYVILLE	Caltex Service Station	3-5 Windsor ROAD	Service Station	Regulation under CLM Act not required	-33.71436125	150.9602175
KELSO	23 Zagreb Street, Kelso NSW	23 Zagreb STREET	Other Industry	Under assessment	-33.42724599	149.609825

Suburb	SiteName	Address	ContaminationActivityType	ManagementClass	Latitude	Longitude
KELSO	BP Service Station (Reliance Petroleum)	63 Sydney ROAD	Service Station	Regulation under CLM Act not required	-33.41925328	149.6076677
KELSO	Caltex Service Station Kelso	19 Sydney ROAD	Service Station	Regulation under CLM Act not required	-33.41904247	149.6023985
KEMBLA GRANGE	ShawCor Australia	66 West Dapto ROAD	Other Petroleum	Regulation under CLM Act not required	-34.46875328	150.8106326
KEMBLAWARRA	Griffins Bay, Lake Illawarra	Shellharbour ROAD	Landfill	Regulation under CLM Act not required	-34.49653984	150.8943776
KEMPS CREEK	Caltex-branded Service Station	1163 Mamre ROAD	Service Station	Regulation under CLM Act not required	-33.86972102	150.7966074
KEMPSEY	Former Mobil Depot	14 Hopetoun STREET	Other Petroleum	Regulation under CLM Act not required	-31.07603107	152.8350132
KEMPSEY	Former Shell Depot	43-51 Gladstone STREET	Other Petroleum	Regulation under CLM Act not required	-31.07500944	152.8346699
KEMPSEY	Kempsey Showground	19 Sea STREET	Unclassified	Contamination being managed via the planning process (EP&A Act)	-31.07334836	152.8308795
KEMPSEY	Liberty (Former Mobil) Service Station	108-112 Smith STREET	Service Station	Regulation under CLM Act not required	-31.07492508	152.8431945
KEMPSEY	Mobil Depot	154 Belgrave STREET	Service Station	Regulation under CLM Act not required	-31.07965043	152.8326303
KEMPSEY	Shell Coles Express Service Station Kempsey	165 Smith STREET	Service Station	Regulation under CLM Act not required	-31.07036743	152.8461571
KENSINGTON	7-Eleven Kensington	135 Anzac PARADE	Service Station	Regulation under CLM Act not required	-33.91035885	151.2228537
KENSINGTON	Caltex Service Station	211-213 Anzac PARADE	Service Station	Regulation under CLM Act not required	-33.91460752	151.2251266
KENSINGTON	Footpath adjacent to 10-20 Anzac Parade	10-20 Anzac PARADE	Service Station	Regulation under CLM Act not required	-33.9032124	151.2237836
KENSINGTON	Former Ampol Service Station	76-82 Anzac PARADE	Service Station	Regulation under CLM Act not required	-33.9059246	151.2242891

Suburb	SiteName	Address	ContaminationActivityType	ManagementClass	Latitude	Longitude
KENTHURST	Vacant Land	259 McCylmonts ROAD	Unclassified	Regulation under CLM Act not required	-33.61283529	150.9425303
KHANCOBAN	Khancoban Tip	Alpine WAY	Landfill	Regulation under CLM Act not required	-36.21994191	148.1542718
KIAMA	Former Gasworks	105 to 109 and 113 Shoalhaven STREET	Gasworks	Regulation under CLM Act not required	-34.67416881	150.8504143
KIAMA HEIGHTS	Former Mobil Service Station Kiama	7-9 South Kiama DRIVE	Service Station	Regulation under CLM Act not required	-34.69553931	150.8437977
KILLARA	7-Eleven Service Station (Former Mobil)	496 Pacific HIGHWAY	Service Station	Contamination formerly regulated under the CLM Act	-33.77146554	151.1606903
KILLARA	Former BP Service Station Lindfield	478 Pacific HIGHWAY	Service Station	Contamination currently regulated under CLM Act	-33.7719298	151.1613874
KILLARA	Former Caltex Service Station	692B-694 Pacific HIGHWAY	Service Station	Contamination formerly regulated under the CLM Act	-33.76306802	151.1550109
KILLARA	Killara Garage	544 Pacific HIGHWAY	Service Station	Regulation under CLM Act not required	-33.76974164	151.1599696
KILLARA	Land Adjacent to Former Service Station Site	684-684a, 690, 692 and 696 Pacific HIGHWAY	Service Station	Contamination formerly regulated under the CLM Act	-33.7631019	151.1548963
KINCUMBER	Frost Reserve	Avoca DRIVE	Landfill	Contamination currently regulated under CLM Act	-33.47065695	151.3909044
KINGS PARK	Former Dow Corning Factory	21 Tattersall ROAD	Chemical Industry	Contamination formerly regulated under the CLM Act	-33.75012653	150.9138477
KINGS PARK	Multi-Fill	14 Garling ROAD	Chemical Industry	Under assessment	-33.74478046	150.9111964
KINGSFORD	Caltex Service Station	603-611 Anzac PARADE	Service Station	Regulation under CLM Act not required	-33.93435787	151.2371198
KINGSFORD	Coles Express Service Station Kingsford	58 Gardeners ROAD	Service Station	Regulation under CLM Act not required	-33.9250054	151.2257601
KINGSGROVE	Caltex Kingsgrove	351-357 Stoney Creek ROAD	Service Station	Regulation under CLM Act not required	-33.95132175	151.0926872

Suburb	SiteName	Address	ContaminationActivityType	ManagementClass	Latitude	Longitude
KINGSGROVE	Shell Coles Express Service Station	137 Kingsgrove ROAD	Service Station	Regulation under CLM Act not required	-33.93276948	151.099026
KINGSGROVE	State Transit Authority Depot	17-23 Richland STREET	Other Petroleum	Regulation under CLM Act not required	-33.93646086	151.0973617
KIRRAWEE	7-Eleven (former Mobil) Service Station	542-546 Princes HIGHWAY	Service Station	Regulation under CLM Act not required	-34.03238179	151.0758071
KIRRAWEE	Caltex-branded Kirrawee Service Station	(1-3 Waratah Street) 487 Princes HIGHWAY	Service Station	Regulation under CLM Act not required	-34.02915971	151.0808279
KIRRAWEE	Ingal Civil Products	127-141 Bath ROAD	Metal Industry	Regulation under CLM Act not required	-34.03029516	151.0754469
KOGARAH	Caltex Service Station	29 President AVENUE	Service Station	Regulation under CLM Act not required	-33.96516866	151.141145
KOGARAH	Former 7-Eleven Kogarah	734 Princes HIGHWAY	Service Station	Contamination currently regulated under CLM Act	-33.96406472	151.1376011
KOGARAH	Scarborough Park South	184R Production AVENUE	Landfill	Regulation being finalised	-33.97922253	151.140276
KOGARAH	Woolworths Petrol Service Station	69 Princes HIGHWAY	Service Station	Regulation under CLM Act not required	-33.96330397	151.1371182
KOOLKHAN	Former Koolkhan Power Station	Summerland WAY	Other Industry	Regulation under CLM Act not required	-29.61688704	152.9300645
KOORAGANG	240 Cormorant Road, Kooragang	240 Cormorant ROAD	Other Industry	Regulation being finalised	-32.87480951	151.7757352
KOORAGANG	Cleanaway Technical Services	19 Egret STREET	Other Industry	Regulation under CLM Act not required	-32.8812145	151.766282
KOORAGANG	Former Boral Timber Export Facility	16 Heron ROAD	Other Industry	Regulation under CLM Act not required	-32.89710295	151.7739966
KOORAGANG	Industrial Facility	39 Heron ROAD	Chemical Industry	Under assessment	-32.89106439	151.7784064
KOORAGANG	Kooragang Island Waste Facility	Off Cormorant ROAD	Metal Industry	Contamination currently regulated under POEO Act	-32.86901125	151.7377773

Suburb	SiteName	Address	ContaminationActivityType	ManagementClass	Latitude	Longitude
KOORAGANG	NPC, berths 2 and 3	Heron ROAD	Metal Industry	Regulation under CLM Act not required	-32.89260063	151.7742527
KOORAGANG	Orica Kooragang Island	15 Greenleaf ROAD	Chemical Industry	Contamination currently regulated under CLM Act	-32.89654619	151.7771372
KOORAGANG	Vacant Land	Raven Street and Cormorant ROAD	Unclassified	Regulation under CLM Act not required	-32.88410199	151.7701334
KOORINGAL	Caltex Service Station	265-267 Lake Albert ROAD	Service Station	Regulation under CLM Act not required	-35.14078443	147.3755442
KOORINGAL	Caltex-branded (former Mobil) Service Station	24 Lake Albert ROAD	Service Station	Regulation under CLM Act not required	-35.12239591	147.3769936
KOORINGAL	Former Shell Wagga Depot	11-15 Lake Albert ROAD	Other Petroleum	Regulation under CLM Act not required	-35.12273113	147.3786005
KOSCIUSZKO	Khancoban Spoil Dump	Alpine WAY	Landfill	Regulation under CLM Act not required	-36.21982803	148.1527401
KOSCIUSZKO	Sawpit Creek landfill	13km from Jindabyne, off Kosciuszko ROAD	Landfill	Regulation under CLM Act not required	-36.34858097	148.5673374
KOSCIUSZKO	Smiggin Holes Snow Clearing Shed	Link ROAD	Landfill	Regulation under CLM Act not required	-36.39098211	148.4304981
KURMOND	BP Service Station	501 Bells Line of road ROAD	Service Station	Contamination formerly regulated under the CLM Act	-33.55099195	150.6912536
KURNELL	Abbott Australasia	Captain Cook DRIVE	Chemical Industry	Contamination formerly regulated under the CLM Act	-34.02339937	151.19921
KURNELL	Caltex Kurnell Terminal (refer also to ID23868)	2 Solander STREET	Other Petroleum	Contamination currently regulated under POEO Act	-34.0175214	151.2159572
KURNELL	Former Caltex Kurnell Service Station	Corner Captain Cook Drive and Solander STREET	Service Station	Regulation under CLM Act not required	-34.01269846	151.2094347
KURNELL	Former Phillips Imperial Chemicals site	260 Captain Cook DRIVE	Chemical Industry	Regulation under CLM Act not required	-34.02493837	151.1952149
KURRI KURRI	Kurri Kurri Smelter	Hart ROAD	Metal Industry	Regulation under CLM Act not required	-32.7873063	151.4828827

Suburb	SiteName	Address	ContaminationActivityType	ManagementClass	Latitude	Longitude
KURRI KURRI	United Petroleum Service Station Kurri Kurri	279-281 Lang STREET	Service Station	Contamination formerly regulated under the CLM Act	-32.82047175	151.477646
KYOGLE	Caltex Service Station	22-24 Summerland WAY	Service Station	Regulation under CLM Act not required	-28.61806766	153.003862
LAKE HAVEN	Caltex Service Station	Goobarabah Ave Cnr Gorokan DRIVE	Service Station	Regulation under CLM Act not required	-33.24337276	151.5065335
LAKEMBA	Caltex Service Station	961-967 Canterbury ROAD	Service Station	Regulation under CLM Act not required	-33.92671102	151.0814905
LAKEMBA	Caltex Service Station - Corner Punchbowl Rd and Wangee Rd	81 Wangee ROAD	Service Station	Regulation under CLM Act not required	-33.91153044	151.073306
LAKEMBA	Former Lakemba Police Station	59 Quigg STREET	Unclassified	Regulation under CLM Act not required	-33.92199239	151.079412
LAMBTON	4-26 Verulam Road, Lambton NSW 2299	4-26 Verulam ROAD	Metal Industry	Under assessment	-32.91130954	151.7170534
LAMBTON	Caltex Service Station	422 Newcastle ROAD	Service Station	Regulation under CLM Act not required	-32.9095592	151.7109684
LANE COVE	331-335 Burns Bay Road, Lane Cove NSW 2066	331 and 333 - 335 Burns Bay ROAD	Other Industry	Contamination currently regulated under CLM Act	-33.8211575	151.1493074
LANE COVE	7-Eleven Service Station	203 Burns Bay ROAD	Service Station	Regulation under CLM Act not required	-33.81458334	151.1543844
LANE COVE	BP-branded Jasbe Service Station	62-70 Epping ROAD	Service Station	Regulation under CLM Act not required	-33.81108427	151.1641531
LANE COVE	Coles Express Service Station Burns Bay	254 Burns Bay ROAD	Service Station	Regulation under CLM Act not required	-33.81719214	151.1518774
LANE COVE	Pacific Power	Sirius ROAD	Other Industry	Ongoing maintenance required to manage residual contamination (CLM Act)	-33.80701776	151.1449658
LANE COVE NORTH	BP Artarmon Service Station, Lane Cove North	432 Pacific HIGHWAY	Service Station	Contamination currently regulated under CLM Act	-33.8112038	151.175547
LANE COVE NORTH	Former Caltex Service Station	428-432 Mowbray ROAD	Service Station	Regulation under CLM Act not required	-33.80804563	151.1721538

Suburb	SiteName	Address	ContaminationActivityType	ManagementClass	Latitude	Longitude
LANE COVE WEST	315-317 Burns Bay Road, Lane Cove West	315-317 Burns Bay ROAD	Unclassified	Under preliminary investigation order	-33.82065224	151.1496027
LANE COVE WEST	Caltex Lane Cove West	235-245 Burns Bay ROAD	Service Station	Regulation under CLM Act not required	-33.81719214	151.1518774
LANE COVE WEST	Lovetts Reserve Walking Track	301B Burns Bay ROAD	Unclassified	Contamination currently regulated under CLM Act	-33.82044223	151.1492125
LANE COVE WEST	Ventemans Reach Bushland	Off Mars ROAD	Unclassified	Regulation under CLM Act not required	-33.80499552	151.1450719
LANSVALE	Mobil Service Station	44 Hume HIGHWAY	Service Station	Regulation under CLM Act not required	-33.89172416	150.9656537
LAURIETON	Camden Haven Tyre and Brake Centre (Former Caltex Service Station)	461 Ocean DRIVE	Service Station	Regulation under CLM Act not required	-31.64367775	152.7977735
LAVENDER BAY	SRA Land	French STREET	Unclassified	Regulation under CLM Act not required	-33.84560621	151.2030148
LAVINGTON	Caltex Service Station	436 Wagga (corner Dick Road) ROAD	Service Station	Regulation under CLM Act not required	-36.04500034	146.9444932
LAVINGTON	Former Caltex Service Station	373-375 Wagga ROAD	Service Station	Regulation under CLM Act not required	-36.04797551	146.9385325
LAVINGTON	Former ERS liquid waste treatment and storage facility	819 Knights ROAD	Other Industry	Regulation under CLM Act not required	-36.06763885	146.942143
LEETON	Caltex Service Station	1 Belah STREET	Service Station	Regulation under CLM Act not required	-34.55421752	146.3998431
LEETON	Former Fuel Depot, Leeton	1-3 Short STREET	Other Petroleum	Regulation under CLM Act not required	-34.55253237	146.3864507
LEETON	Former Mobil Depot	108 Calrose STREET	Other Petroleum	Regulation under CLM Act not required	-34.55813326	146.3921296
LEETON	United Leeton Service Station	110 Kurrajong AVENUE	Service Station	Regulation under CLM Act not required	-34.55573364	146.4099077
LEETON	Yenda Producers (formerly Incitec) Leeton	1 - 2 Canal STREET	Other Petroleum	Regulation under CLM Act not required	-34.55184684	146.3862573

Suburb	SiteName	Address	ContaminationActivityType	ManagementClass	Latitude	Longitude
LEICHHARDT	Former Kolotex site	22 George STREET	Other Industry	Contamination currently regulated under CLM Act	-33.88855307	151.1482106
LEICHHARDT	Former Labelcraft Site	30-40 George STREET	Chemical Industry	Contamination formerly regulated under the CLM Act	-33.88778798	151.1484773
LEICHHARDT	Leichhardt Bus Depot Area E	240 Balmain Road, corner City West LINK	Other Industry	Regulation under CLM Act not required	-33.87589727	151.1598073
LEICHHARDT	RailCorp Leichhardt	7 Darley ROAD	Other Industry	Regulation under CLM Act not required	-33.87520846	151.1539012
LEICHHARDT	SRA Land	10-11 Balmain ROAD	Other Industry	Contamination formerly regulated under the CLM Act	-33.8776803	151.1591041
LENNOX HEAD	Former Caltex Lennox Head	Byron STREET	Service Station	Regulation under CLM Act not required	-28.79189328	153.5883225
LENNOX HEAD	Spours Dip	13 Fig Tree Hill DRIVE	Cattle Dip	Contamination formerly regulated under the CLM Act	-28.78258175	153.5752527
LEPPINGTON	Coles Express Leppington	1443 Camden Valley WAY	Service Station	Regulation under CLM Act not required	-33.96631609	150.8154793
LEUMEAH	Caltex Service Station	6 Rudd ROAD	Service Station	Regulation under CLM Act not required	-34.05398325	150.8299209
LEURA	Former Leura Garage	126-128 Leura MALL	Service Station	Regulation under CLM Act not required	-33.7125311	150.3315386
LIDCOMBE	Metro Lidcombe (former Liberty)	134 John STREET	Service Station	Contamination currently regulated under POEO Act	-33.85456019	151.0468136
LIDDELL	Liddell Power Station	New England HIGHWAY	Other Industry	Regulation under CLM Act not required	-32.37393962	150.9756283
LIDSDALE	Angus Place Colliery	Wolgan ROAD	Other Industry	Regulation under CLM Act not required	-33.35274573	150.0996773
LIDSDALE	Kerosene Vale Ash Repository	110 Skelly ROAD	Other Industry	Regulation being finalised	-33.39095144	150.1049798
LIDSDALE	Kerosene Vale Colliery	Wolgan ROAD	Other Industry	Regulation under CLM Act not required	-33.38232515	150.0943561

Suburb	SiteName	Address	ContaminationActivityType	ManagementClass	Latitude	Longitude
LIDSDALE	Lot 424 Walgan Road, Lidsdale	Lot 424 Walgan ROAD	Other Industry	Regulation under CLM Act not required	-33.382577	150.083942
LIGHTNING RIDGE	Caltex Service Station	Onyx Street, corner Morilla STREET	Service Station	Regulation under CLM Act not required	-29.42922885	147.9747954
LIGHTNING RIDGE	Former Ambulance Station	18 - 42 Pandora STREET	Other Industry	Regulation under CLM Act not required	-29.43133877	147.9812981
LILLIAN ROCK	Former 'Peters Dip' Cattle Tick Dip Site	427 Lillian Rock ROAD	Cattle Dip	Regulation under CLM Act not required	-28.5314327	153.1556392
LINDFIELD	7-Eleven (former Mobil) Service Station	238 Pacific HIGHWAY	Service Station	Regulation under CLM Act not required	-33.7788603	151.1689594
LISAROW	OneSteel Recycling	902A Pacific HIGHWAY	Metal Industry	Regulation under CLM Act not required	-33.38420179	151.3655856
LISMORE	Caltex Lismore Service Station	136 Woodlark STREET	Service Station	Regulation under CLM Act not required	-28.80807597	153.2807591
LISMORE	Caltex Service Station	73-75 Dawson STREET	Service Station	Regulation under CLM Act not required	-28.80894415	153.2809619
LISMORE	Former Shell Depot	116 Wilson STREET	Other Petroleum	Regulation under CLM Act not required	-28.81070081	153.2621577
LISMORE	Lismore Gasworks	Cnr John Street & Keen STREET	Gasworks	Contamination formerly regulated under the CLM Act	-28.81764489	153.2710196
LISMORE	Shell Coles Express Service Station	100 Dawson STREET	Service Station	Regulation under CLM Act not required	-28.81140865	153.2800472
LISMORE	SRA Land	Norco LANE	Unclassified	Regulation under CLM Act not required	-28.810742	153.2702306
LISMORE HEIGHTS	Coles Express Lismore Heights	426 Ballina ROAD	Service Station	Contamination currently regulated under CLM Act	-28.81068067	153.3053065
LISMORE HEIGHTS	Impacted land, below Beardow Street landslide	22 New Ballina ROAD	Unclassified	Regulation under CLM Act not required	-28.80410458	153.2939349
LISMORE HEIGHTS	Roadside Embankment (Beardow Street)	Between Beardow and 22 New Ballina ROAD	Unclassified	Regulation under CLM Act not required	-28.80374297	153.2942495

Suburb	SiteName	Address	ContaminationActivityType	ManagementClass	Latitude	Longitude
LITHGOW	Caltex Lithgow (Quota Park)	Adjacent to 1131 Great Western HIGHWAY	Unclassified	Regulation under CLM Act not required	-33.47927554	150.1366238
LITHGOW	Former Gasworks	Mort STREET	Gasworks	Regulation under CLM Act not required	-33.47995167	150.1635401
LITHGOW	Former Mobil Depot	353 Main STREET	Other Petroleum	Regulation under CLM Act not required	-33.48235166	150.1383012
LITHGOW	Former Shell CVRO and Depot	77 Bridge Street and 6 Gas Works LANE	Other Petroleum	Regulation under CLM Act not required	-33.47995091	150.162216
LITHGOW	Jasbe BP-branded Service Station (Former Reliance Petroleum)	1106 Great Western HIGHWAY	Service Station	Regulation under CLM Act not required	-33.48426647	150.134992
LITHGOW	Lithgow Thales	4 Martini PARADE	Metal Industry	Contamination formerly regulated under the CLM Act	-33.48988084	150.141366
LIVERPOOL	68 Speed Street (former gasworks)	2A Mill ROAD	Gasworks	Regulation under CLM Act not required	-33.92992649	150.9224472
LIVERPOOL	AC McGrath (Wholesale) Pty Ltd	20 Shepherd Street and 6A & 6B Atkinson STREET	Other Industry	Regulation under CLM Act not required	-33.9320192	150.9236862
LIVERPOOL	Former Car Park	4 - 6 Rose STREET	Unclassified	Regulation under CLM Act not required	-33.93258955	150.9157936
LIVERPOOL	Woodward Park	84 Memorial AVENUE	Other Industry	Regulation under CLM Act not required	-33.92477836	150.9169229
LIVERPOOL	Woolworths Service Station	59-67 Orange Grove ROAD	Service Station	Regulation under CLM Act not required	-33.90711248	150.9178855
LOFTUS	BP Freedom Fuel Service Station Loftus	127 Loftus AVENUE	Service Station	Regulation under CLM Act not required	-34.04570765	151.0508004
LONG JETTY	7-Eleven (former Mobil) Service Station	184-186 The Entrance ROAD	Service Station	Regulation under CLM Act not required	-33.35089363	151.4924904
LONG JETTY	Caltex Service Station	431 The Entrance ROAD	Service Station	Regulation under CLM Act not required	-33.36022468	151.4826553
LONG JETTY	Metro Petroleum Service Station Long Jetty	326 The Entrance ROAD	Service Station	Under assessment	-33.35897356	151.4847709

Suburb	SiteName	Address	ContaminationActivityType	ManagementClass	Latitude	Longitude
LONG JETTY	Westside Petroleum Service Station	290-294 The Entrance ROAD	Service Station	Contamination currently regulated under CLM Act	-33.35686757	151.4861479
LONGUEVILLE	Caltex Service Station	5 Northwood ROAD	Service Station	Regulation under CLM Act not required	-33.82427366	151.1724497
LOXFORD	Kurri Kurri Wastewater Treatment Plant	McLeod ROAD	Other Industry	Regulation under CLM Act not required	-32.80593657	151.4843665
LUCAS HEIGHTS	Harringtons Quarry	access from Little Forest ROAD	Landfill	Contamination currently regulated under CLM Act	-34.0355347	150.9751826
LUCAS HEIGHTS	IWC landfill	Little Forest ROAD	Landfill	Contamination formerly regulated under the CLM Act	-34.03214889	150.9753474
LUCAS HEIGHTS	Sydney Clay Target Club	Heathcote ROAD	Other Industry	Under assessment	-34.04045	150.95967
LUDDENHAM	Caltex Service Station	3019-3035 The Northern ROAD	Service Station	Regulation under CLM Act not required	-33.87536093	150.688872
MACKSVILLE	Caltex Service Station	Pacific (22-24 Cooper Street) HIGHWAY	Service Station	Regulation under CLM Act not required	-30.70977455	152.9198448
MACLEAN	MacLean Outdoors	255 River STREET	Service Station	Regulation under CLM Act not required	-29.45782683	153.1970725
MACQUARIE FIELDS	Caltex Service Station	68 Harold STREET	Service Station	Regulation under CLM Act not required	-33.98557276	150.8933681
MACQUARIE PARK	1-7 Waterloo Road, Macquarie Park	1-7 Waterloo ROAD	Other Petroleum	Regulation under CLM Act not required	-33.78806877	151.1332148
MACQUARIE PARK	Caltex North Ryde Service Station	41-43 Epping ROAD	Service Station	Regulation under CLM Act not required	-33.79138236	151.1312248
MACQUARIE PARK	De Burghs Cycleway - Lane Cove National Park	Riverside DRIVE	Other Petroleum	Regulation under CLM Act not required	-33.77668985	151.136542
MACQUARIE PARK	Porters Creek Depot - Proposed Operations Centre Site	160 Wicks ROAD	Landfill	Regulation under CLM Act not required	-33.78581579	151.1367075
MAITLAND	Coles Express Service Station	235 High STREET	Service Station	Regulation under CLM Act not required	-32.73923807	151.5620399

Suburb	SiteName	Address	ContaminationActivityType	ManagementClass	Latitude	Longitude
MAITLAND	Hannan and High Street	Hannan Street and High STREET	Service Station	Regulation under CLM Act not required	-32.72731682	151.5515673
MAITLAND	Maitland Gasworks	Charles STREET	Gasworks	Contamination currently regulated under CLM Act	-32.73603658	151.5578926
MALABAR	ANZAC Rifle Range former landfill	Franklin STREET	Landfill	Regulation being finalised	-33.95792671	151.2566373
MANDALONG	Mandalong Mine	Mandalong ROAD	Other Industry	Regulation under CLM Act not required	-33.11725583	151.4616452
MANGROVE MOUNTAIN	Poultry Litter Containment Pit site	258 Waratah ROAD	Unclassified	Regulation under CLM Act not required	-33.28917947	151.1672284
MANILLA	Tamworth Regional Council Works Depot - Manilla	73 River STREET	Other Petroleum	Regulation under CLM Act not required	-30.74879943	150.7181011
MANLY	Caltex Service Station	86 Pittwater ROAD	Service Station	Regulation under CLM Act not required	-33.79306889	151.2858638
MANLY	Former Little Manly Point Gasworks	Stuart STREET	Gasworks	Ongoing maintenance required to manage residual contamination (CLM Act)	-33.8081596	151.287697
MANLY	Open Space at end of Stuart Street (Lot 1 DP544297)	End of Stuart STREET	Gasworks	Regulation under CLM Act not required	-33.8078063	151.2898273
MANLY	St Patrick's Estate	151 Darley ROAD	Unclassified	Regulation under CLM Act not required	-33.8044568	151.2938595
MANLY VALE	Caltex Service Station Manly Vale	236-238 Condamine STREET	Service Station	Regulation under CLM Act not required	-33.78508231	151.2674386
MANLY VALE	Former Landfill Addiscombe Road	Addiscombe ROAD	Landfill	Contamination currently regulated under CLM Act	-33.78307439	151.2747846
MANNERING PARK	Mannerling Park Mini Mart	70 Vales ROAD	Service Station	Regulation under CLM Act not required	-33.15236501	151.5371767
MANNERING PARK	Parkview General Store (a former service station)	2 Vales ROAD	Service Station	Regulation under CLM Act not required	-33.14753814	151.5387832
MARAYONG	7-Eleven (former Mobil Blacktown West) Service Station Marayong	173 Richmond ROAD	Service Station	Regulation under CLM Act not required	-33.75472796	150.8913605

Suburb	SiteName	Address	ContaminationActivityType	ManagementClass	Latitude	Longitude
MARAYONG	Woolworths Petrol Service Station Marayong	Corner Vardys Road and Turbo ROAD	Service Station	Regulation under CLM Act not required	-33.7452356	150.9041601
MARDI	Former Mardi Landfill	70-90 McPherson ROAD	Landfill	Regulation under CLM Act not required	-33.29273289	151.4100941
MARKS POINT	Former Mobil Aviation Depot Belmont Airport	864 Pacific HIGHWAY	Other Petroleum	Regulation under CLM Act not required	-33.06657244	151.6497674
MARKS POINT	Former Mobil Service Station (now 7-Eleven)	770-772 Pacific HIGHWAY	Service Station	Contamination formerly regulated under the CLM Act	-33.05646268	151.6533795
MAROUBRA	Coles Express Pagewood Service Station, Maroubra	299 Bunnerong PARADE	Service Station	Regulation under CLM Act not required	-33.94071282	151.2285063
MARRANGAROO	United (Former Mobil) Service Station Marrangaroo	394-398 Great Western HIGHWAY	Service Station	Regulation under CLM Act not required	-33.45253322	150.1181023
MARRICKVILLE	2 Carrington Road	2 Carrington ROAD	Unclassified	Regulation under CLM Act not required	-33.91567088	151.1589931
MARRICKVILLE	Cooks River Aqueduct	Thornley STREET	Unclassified	Contamination formerly regulated under the CLM Act	-33.92224311	151.1479744
MARRICKVILLE	Former Dry Cleaners and Loading Dock	Smidmore STREET	Other Industry	Contamination currently regulated under CLM Act	-33.90752498	151.1717761
MARRICKVILLE	Former Mobil Service Station	384 Illawarra ROAD	Service Station	Regulation under CLM Act not required	-33.91534969	151.1506717
MARRICKVILLE	Mackey Park	Cnr Richardsons Crescent and Carrington ROAD	Landfill	Regulation under CLM Act not required	-33.9220263	151.1547903
MARRICKVILLE	RailCorp	361 Victoria ROAD	Other Industry	Regulation under CLM Act not required	-33.91404835	151.1557132
MARRICKVILLE	TRW Steering and Suspension	22-28 Carrington ROAD	Other Industry	Ongoing maintenance required to manage residual contamination (CLM Act)	-33.92012667	151.1566181
MARRICKVILLE	Woolworths Petrol Service Station Marrickville	490 Illawarra ROAD	Service Station	Regulation under CLM Act not required	-33.91845177	151.1459951
MARSDEN PARK	226 Grange Avenue	226 Grange AVENUE	Unclassified	Regulation under CLM Act not required	-33.70259609	150.83825

Suburb	SiteName	Address	ContaminationActivityType	ManagementClass	Latitude	Longitude
MARSFIELD	Coles Express Service Station Marsfield	189 Epping ROAD	Service Station	Regulation under CLM Act not required	-33.77519246	151.1053691
MARULAN	BP Express Marulan (Northbound)	(Northbound) Hume HIGHWAY	Service Station	Regulation under CLM Act not required	-34.7188332	149.9949547
MARULAN	BP Service Station	(Southbound) Hume HIGHWAY	Service Station	Regulation under CLM Act not required	-34.71932066	150.0014827
MARYVILLE	7-Eleven Service Station	184-188 Hannell STREET	Service Station	Contamination formerly regulated under the CLM Act	-32.91336028	151.7579315
MASCOT	Aston	551-559 Gardeners ROAD	Landfill	Under assessment	-33.921735	151.19536
MASCOT	Caltex Service Station	125 O'Riordan STREET	Service Station	Regulation under CLM Act not required	-33.92309169	151.1911539
MASCOT	Former Freight Distribution Facility (now High-Density Residential / Commercial)	19-33 Kent ROAD	Unclassified	Regulation under CLM Act not required	-33.9227711	151.1854202
MASCOT	Former Mascot Galvanising	336-348 King STREET	Metal Industry	Contamination currently regulated under CLM Act	-33.92902126	151.185874
MASCOT	Former Shell Service Station Mascot	746 Botany ROAD	Service Station	Contamination formerly regulated under the CLM Act	-33.92352295	151.1955852
MASCOT	Former Zinc Smelter and Paint Manufacturing Facility	163 O'Riordan STREET	Metal Industry	Regulation under CLM Act not required	-33.92526513	151.1892582
MASCOT	Heritage Business Centre	5-9 Ricketty STREET	Unclassified	Regulation under CLM Act not required	-33.92029202	151.1816656
MASCOT	Linear Park	Off O'Riordan STREET	Landfill	Regulation under CLM Act not required	-33.92278693	151.1904751
MASCOT	Mascot Pioneer Plating	25-29 Ricketty STREET	Metal Industry	Contamination currently regulated under CLM Act	-33.92075288	151.1824801
MASCOT	Sokol Corporation	50-56 Robey STREET	Other Industry	Regulation under CLM Act not required	-33.93162265	151.1904955
MASCOT	Telstra Exchange	904-922 Botany ROAD	Other Industry	Regulation under CLM Act not required	-33.9293166	151.1942777

Suburb	SiteName	Address	ContaminationActivityType	ManagementClass	Latitude	Longitude
MATRAVILLE	7-Eleven Service Station Matraville	515 Bunnerong ROAD	Service Station	Contamination currently regulated under CLM Act	-33.95943536	151.2317598
MATRAVILLE	Eastern Suburbs Memorial Park	12 Military ROAD	Chemical Industry	Regulation under CLM Act not required	-33.9719906	151.2274386
MATRAVILLE	Former Golden Fleece Terminal No1	133 -149 Beauchamp ROAD	Other Petroleum	Contamination formerly regulated under the CLM Act	-33.95759006	151.2252023
MATRAVILLE	Former Golden Fleece Terminal No2	151 Beauchamp ROAD	Other Petroleum	Contamination formerly regulated under the CLM Act	-33.95719404	151.2259884
MATRAVILLE	Former Rieco Incinerator	Kain AVENUE	Other Industry	Contamination being managed via the planning process (EP&A Act)	-33.95980534	151.2423679
MATRAVILLE	Port Botany Bus Depot	7 Bumborah Point ROAD	Other Petroleum	Regulation under CLM Act not required	-33.96880413	151.2255889
MATRAVILLE	Vacant Lot	3 Wilkes AVENUE	Other Industry	Regulation under CLM Act not required	-33.96006406	151.2431087
MAYFIELD	7-Eleven (Former Mobil) Service Station	412-416 Maitland ROAD	Service Station	Regulation under CLM Act not required	-32.89292005	151.7300948
MAYFIELD	Australian Tube Mills Newcastle Site	Industrial DRIVE	Metal Industry	Under assessment	-32.88835767	151.7450751
MAYFIELD	BHP Steel River	The Buffer Zone' extending directly adjacent to the Hunter River; near the Tourle Street Bridge STREET	Metal Industry	Contamination currently regulated under CLM Act	-32.8773556	151.7252427
MAYFIELD	Hunter River Sediments	Bed Sediments of the Hunter adjacent to Lot 221 DP1013964 RIVER	Metal Industry	Contamination formerly regulated under the CLM Act	-32.89203741	151.7646702
MAYFIELD	OneSteel (BHP)	Industrial DRIVE	Metal Industry	Contamination currently regulated under CLM Act	-32.88365878	151.7448793
MAYFIELD	Shell Coles Express Service Station	63-69 Maud STREET	Service Station	Regulation under CLM Act not required	-32.89358962	151.7221298
MAYFIELD	Waratah Steel Mill	23 Frith STREET	Metal Industry	Regulation under CLM Act not required	-32.89426592	151.7257429
MAYFIELD NORTH	BHPB Closure site and bed sediments of the Hunter River	Bound by Hunter River, Selwyn Street & Industrial DRIVE	Metal Industry	Ongoing maintenance required to manage residual contamination (CLM Act)	-32.89436064	151.7590762

Suburb	SiteName	Address	ContaminationActivityType	ManagementClass	Latitude	Longitude
MAYFIELD NORTH	Former BHPB Supply site	Industrial DRIVE	Metal Industry	Ongoing maintenance required to manage residual contamination (CLM Act)	-32.88583061	151.7386157
MAYFIELD NORTH	OneSteel - Newcastle Wire, Rod and Bar Mills	141 & 151 Ingall STREET	Metal Industry	Under assessment	-32.89008485	151.752949
MAYFIELD WEST	Koppers Coal Tar	East of Woodstock Street and Tourle STREET	Other Industry	Contamination currently regulated under POEO Act	-32.88592437	151.7361839
MAYFIELD WEST	Stevenson Park landfill	2/559 Maitland ROAD	Landfill	Regulation under CLM Act not required	-32.88472556	151.7224791
MAYFIELD WEST	Tourle Street Bridge Project	Tourle STREET	Landfill	Regulation under CLM Act not required	-32.88075518	151.7330073
MCDougalls Hill	Caltex Service Station	4949 New England HIGHWAY	Service Station	Regulation under CLM Act not required	-32.54484714	151.1490757
MEADOWBANK	Former Council Works Depot	2 Parsonage STREET	Unclassified	Regulation under CLM Act not required	-33.82191421	151.0951974
MENAI	7-Eleven (Former Mobil) Service Station Menai	289 Menai ROAD	Service Station	Contamination currently regulated under CLM Act	-34.01579095	151.0131737
MENAI	Caltex Service Station Menai	1 Carter Road ROAD	Service Station	Regulation under CLM Act not required	-34.01654043	151.0124133
MENANGLE	285 Finns Road, Menangle NSW	285 Finns ROAD	Unclassified	Regulation under CLM Act not required	-34.1291386	150.7010393
MEREWETHER	Merewether Childcare Centre	2/23 Caldwell STREET	Unclassified	Regulation under CLM Act not required	-32.94249653	151.7504279
MEREWETHER HEIGHTS	Burwood Beach Wastewater Treatment Works	Lot 1, Scenic DRIVE	Other Industry	Regulation under CLM Act not required	-32.95401348	151.7412468
MERIMBULA	Caltex Service Station	19-25 Merimbula DRIVE	Service Station	Regulation under CLM Act not required	-36.88757881	149.9089159
MERIMBULA	Former Mobil Service Station	27 Market STREET	Service Station	Regulation under CLM Act not required	-36.88941693	149.9103485
MERRYLANDS	7-Eleven Merrylands Service Station	295-297 Merrylands Road, corner Windsor ROAD	Service Station	Regulation under CLM Act not required	-33.83533205	150.9851801

Suburb	SiteName	Address	ContaminationActivityType	ManagementClass	Latitude	Longitude
MERRYLANDS	Caltex Service Station	229 Woodville ROAD	Service Station	Regulation under CLM Act not required	-33.84547463	150.9983413
MERRYLANDS	Caltex Service Station Merrylands	148 Woodville ROAD	Service Station	Regulation under CLM Act not required	-33.83818499	150.9997199
MERRYLANDS	Former Stockfeed Manufacturing Site	1-7 & 9-11 Neil STREET	Other Petroleum	Regulation under CLM Act not required	-33.83390257	150.9947449
MERRYLANDS	Former Timber Yard and Hardware	11-19 Centenary ROAD	Other Petroleum	Regulation under CLM Act not required	-33.83083025	150.9698915
MERRYLANDS	Stockland Merrylands Court	249-259 Merrylands ROAD	Service Station	Regulation under CLM Act not required	-33.83560037	150.9869735
MERRYLANDS WEST	Former Mobil Service Station	3 Centenary ROAD	Service Station	Regulation under CLM Act not required	-33.83214226	150.9698958
MILLER	Caltex Service Station	86 Cartwright AVENUE	Service Station	Regulation under CLM Act not required	-33.91878146	150.8827514
MILLERS FOREST	Chichester Trunk Gravity Main	water pipeline ACCESS	Other Industry	Contamination currently regulated under POEO Act	-32.772877	151.6826841
MILLERS POINT	Former AGL Gasworks	30 - 34 Hickson ROAD	Gasworks	Regulation under CLM Act not required	-33.86179594	151.2031726
MILLERS POINT	Former AGL Gasworks	38 Hickson and road reserve ROAD	Gasworks	Contamination being managed via the planning process (EP&A Act)	-33.86280104	151.2032452
MILLERS POINT	Former AGL Gasworks	Berths 5, 6 and 7 (already demolished) and part Hickson ROAD	Gasworks	Contamination formerly regulated under the CLM Act	-33.86239771	151.2024819
MILLERS POINT	Former AGL Gasworks 36 Hickson Road	36 Hickson ROAD	Gasworks	Contamination formerly regulated under the CLM Act	-33.86243824	151.2032514
MILLERS POINT	Moore's Wharf UPSS	4 Towns PLACE	Other Petroleum	Regulation under CLM Act not required	-33.85581123	151.2024759
MILPERRA	Caltex Service Station	264 Milperra ROAD	Service Station	Regulation under CLM Act not required	-33.93018101	150.9910964
MILPERRA	Former Landfill	479 Henry Lawson DRIVE	Landfill	Regulation under CLM Act not required	-33.93394617	150.9776715

Suburb	SiteName	Address	ContaminationActivityType	ManagementClass	Latitude	Longitude
MILPERRA	Heatcraft Australia Pty Ltd	286 Horsley ROAD	Other Industry	Regulation under CLM Act not required	-33.94031556	150.9958606
MILPERRA	Riverlands Milperra Property	54 Auld AVENUE	Landfill	Under assessment	-33.930676	150.971422
MILPERRA	United Group Rail Pty Limited	373 Horsley ROAD	Landfill	Regulation under CLM Act not required	-33.93286283	150.9934071
MILTON	Caltex Milton Service Station and Depot	331 Princes HIGHWAY	Service Station	Regulation under CLM Act not required	-35.33154474	150.4492852
MILTON	Former Sanitary Depot	Slaughterhouse ROAD	Other Industry	Regulation under CLM Act not required	-35.33819825	150.4471917
MINCHINBURY	7-Eleven (former Mobil) Service Station	815 Great Western HIGHWAY	Service Station	Regulation under CLM Act not required	-33.78812909	150.8495992
MINCHINBURY	BP Service Station	1055 Great Western Highway corner Archbold ROAD	Service Station	Regulation under CLM Act not required	-33.78211857	150.8244185
MINTO	Former Endeavour Energy Depot	Pembroke ROAD	Other Petroleum	Regulation under CLM Act not required	-34.0408973	150.8451837
MINTO	Land adjacent to Former Shell depot	Airds Road and Essex STREET	Other Petroleum	Regulation under CLM Act not required	-34.02140447	150.8415134
MINTO	Logistics Hub - Culverston Road, Minto	Culverston ROAD	Other Petroleum	Regulation under CLM Act not required	-34.0421711	150.833825
MINTO	Shell Coles Express Service Station	73 Pembroke STREET	Service Station	Regulation under CLM Act not required	-34.02316454	150.8503118
MIRANDA	Woolworths Service Station	455 Kingsway OTHER	Service Station	Contamination currently regulated under CLM Act	-34.03492814	151.1124681
MITTAGONG	Caltex Mittagong Service Station	65 Bowral ROAD	Service Station	Regulation under CLM Act not required	-34.45245915	150.4381291
MITTAGONG	Enhance (former Coles Express) Service Station	224 Old Hume HIGHWAY	Service Station	Regulation under CLM Act not required	-34.44746118	150.4326183
MITTAGONG	Lots 1 and 2 Alfred St.	Alfred STREET	Other Petroleum	Contamination formerly regulated under the CLM Act	-34.44738105	150.4565159

Suburb	SiteName	Address	ContaminationActivityType	ManagementClass	Latitude	Longitude
MOAMA	Caltex Moama Service Station	73 Meninya (Cnr Regent St) STREET	Service Station	Regulation under CLM Act not required	-36.10815134	144.752849
MOLONG	Cabonne BP Service Station	2 Gidley STREET	Service Station	Contamination currently regulated under CLM Act	-33.09026307	148.8695809
MOLONG	Former Gasworks	Hill STREET	Gasworks	Ongoing maintenance required to manage residual contamination (CLM Act)	-33.09074595	148.8703262
MONA VALE	7-Eleven (former Mobil) Service Station	24 Barrenjoey ROAD	Service Station	Regulation under CLM Act not required	-33.676909	151.3082515
MONA VALE	BP Peninsula Express Service Station	Corner Barrenjoey Road and Darley Street East STREET	Service Station	Regulation under CLM Act not required	-33.67670799	151.3090068
MONA VALE	BP Service Station Mona Vale	1721 Pittwater ROAD	Service Station	Regulation under CLM Act not required	-33.68043443	151.3023553
MONA VALE	Caltex Investigation Area	Polo Ave, Perak STREET	Service Station	Contamination formerly regulated under the CLM Act	-33.67431333	151.3091148
MONA VALE	Former Caltex service station and adjacent properties	79 Barrenjoey Road, 2 Polo Avenue, 6 Polo Avenue, 45 Bassett STREET	Service Station	Contamination formerly regulated under the CLM Act	-33.6743659	151.3096932
MONA VALE	Mona Vale Bus Depot	58 Darley STREET	Other Petroleum	Contamination currently regulated under CLM Act	-33.67452414	151.3074246
MONA VALE	Taronga Place Mona Vale properties	Taronga PLACE	Other Petroleum	Contamination currently regulated under CLM Act	-33.67422848	151.3066972
MOOBALL	Mooball General Store	5913 Tweed Valley WAY	Service Station	Regulation under CLM Act not required	-28.44204594	153.4887648
MOONBI	Caltex Moonbi Service Station	New England HIGHWAY	Service Station	Regulation under CLM Act not required	-31.02264369	151.069094
MOORE PARK	Area 2, Moore Park	Driver AVENUE	Unclassified	Regulation under CLM Act not required	-33.89426868	151.2226839
MOOREBANK	ABB Australia Pty Ltd	(a) 1 Bapaume ROAD	Other Industry	Ongoing maintenance required to manage residual contamination (CLM Act)	-33.94143741	150.9208754
MOOREBANK	Caltex Service Station	216 Newbridge ROAD	Service Station	Regulation under CLM Act not required	-33.92930835	150.9551469

Suburb	SiteName	Address	ContaminationActivityType	ManagementClass	Latitude	Longitude
MOOREBANK	Caltex Service Station Moorebank	2 Bridges ROAD	Service Station	Regulation under CLM Act not required	-33.92839682	150.9327012
MOOREBANK	Former Concrete Recyclers property, Newbridge Road, Moorebank	Newbridge ROAD	Landfill	Regulation under CLM Act not required	-33.9390295	150.9653979
MOOREBANK	Helles Park	Helles AVENUE	Landfill	Under assessment	-33.93633126	150.9221424
MOOREBANK	Joyce Foam Products	5-9 Bridges ROAD	Chemical Industry	Regulation under CLM Act not required	-33.92596302	150.9335273
MOORLAND	Caltex Service Station	99 Jericho ROAD	Service Station	Regulation under CLM Act not required	-31.79436622	152.6514849
MOREE	BP Truckstop and Depot Moree	Newell Highway - 423 Frome STREET	Service Station	Regulation under CLM Act not required	-29.48223274	149.8463679
MOREE	Caltex Depot	101 Gosport STREET	Other Petroleum	Regulation under CLM Act not required	-29.47603684	149.8476728
MOREE	Caltex Service Station	54 Alice STREET	Service Station	Contamination currently regulated under CLM Act	-29.47158492	149.8433182
MOREE	Former Freedom Service Station Site Moree	1 Dover STREET	Service Station	Contamination formerly regulated under the CLM Act	-29.4715814	149.8440279
MOREE	Former Golden Fleece Depot	Gosport STREET	Other Petroleum	Contamination formerly regulated under the CLM Act	-29.47698315	149.8477108
MOREE	Former Mobil Depot	Gosport STREET	Other Petroleum	Contamination formerly regulated under the CLM Act	-29.47764104	149.8478284
MOREE	Former Shell Depot	Adelaide STREET	Other Petroleum	Contamination formerly regulated under the CLM Act	-29.47655335	149.8465698
MOREE	Moree Airport Evaporation Pond	Newell HIGHWAY	Unclassified	Regulation under CLM Act not required	-29.50289837	149.8411301
MOREE	Shell Coles Express Service Station	Corner Gwydir and Balo STREET	Service Station	Regulation under CLM Act not required	-29.46081826	149.8419975
MOREE	Sunnyside Road	Sunnyside ROAD	Unclassified	Regulation under CLM Act not required	-29.45652718	149.8226682

Suburb	SiteName	Address	ContaminationActivityType	ManagementClass	Latitude	Longitude
MORISSET	Morisset High School	Bridge STREET	Unclassified	Regulation under CLM Act not required	-33.10475221	151.4866482
MORISSET	Railcorp Station Masters Cottage	24 Dora STREET	Unclassified	Regulation under CLM Act not required	-33.10849681	151.4880317
MORISSET	Sanyog Holdings Pty Ltd	57 Dora STREET	Service Station	Regulation under CLM Act not required	-33.10732744	151.4900584
MORPETH	Former Service Station	Swan STREET	Service Station	Regulation under CLM Act not required	-32.72477413	151.6250642
MORPETH	Telstra Cable Installation and RTA Bridge work	Northumberland STREET	Other Petroleum	Regulation under CLM Act not required	-32.72489729	151.6266795
MORTLAKE	Former AGL site	Tennyson ROAD	Gasworks	Contamination formerly regulated under the CLM Act	-33.84287407	151.1109313
MORTLAKE	Former Petroleum Storage Site	108-116 Tennyson ROAD	Other Petroleum	Regulation under CLM Act not required	-33.83979033	151.1064889
MORTLAKE	Kendall Bay Sediments	Kendall BAY	Gasworks	Contamination currently regulated under CLM Act	-33.83905999	151.1120458
MORTLAKE	Majors Bay Redevelopment	14-22 Hilly STREET	Other Industry	Regulation under CLM Act not required	-33.83954617	151.1054674
MORUYA	Caltex Service Station	26 Campbell STREET	Service Station	Regulation under CLM Act not required	-35.9104985	150.0711419
MORUYA	Caltex Service Station Moruya	80-84 Campbell STREET	Service Station	Regulation under CLM Act not required	-35.91195596	150.0824213
MORUYA	Former Fuel Depot Moruya	11 to 13 Ford STREET	Other Petroleum	Regulation under CLM Act not required	-35.9112243	150.0826475
MOSMAN	7-Eleven Mosman	162A Spit Road Corner Mitchell ROAD	Service Station	Regulation under CLM Act not required	-33.81747016	151.2433633
MOSMAN	7-Eleven Service Station Mosman	45 Spit ROAD	Service Station	Regulation under CLM Act not required	-33.82302718	151.2435627
MOSMAN	Allan Border Oval	Myahgah ROAD	Landfill	Regulation under CLM Act not required	-33.82681534	151.2417712

Suburb	SiteName	Address	ContaminationActivityType	ManagementClass	Latitude	Longitude
MOSMAN	BP Express Mosman	175 Ourimbah ROAD	Service Station	Regulation under CLM Act not required	-33.82106459	151.2332921
MOSMAN	BP Service Station	175 Ourimbah ROAD	Service Station	Regulation under CLM Act not required	-33.82106757	151.233291
MOSS VALE	Coles Express Service Station	579 Argyle STREET	Service Station	Regulation under CLM Act not required	-34.55313422	150.364684
MOSS VALE	Moss Vale Refuelling Facility	Lackey ROAD	Other Petroleum	Regulation under CLM Act not required	-34.54662421	150.3721525
MOSS VALE	Woolworths Service Station Moss Vale	609 Argyle STREET	Service Station	Regulation under CLM Act not required	-34.55409411	150.3609797
MOUNT ANNAN	Great Southern Railways Aqueduct	Off Narellan ROAD	Unclassified	Regulation under CLM Act not required	-34.07308479	150.7707436
MOUNT ANNAN	Woolworths Caltex Mount Annan	157 Narellan (Corner Smeaton Grange Road) ROAD	Service Station	Regulation under CLM Act not required	-34.04685527	150.7610434
MOUNT COLAH	Caltex Service Station Mount Colah	603 Pacific HIGHWAY	Service Station	Regulation under CLM Act not required	-33.67034662	151.1151861
MOUNT COLAH	Foxglove Oval	Foxglove ROAD	Landfill	Contamination currently regulated under CLM Act	-33.65829855	151.1229638
MOUNT DRUITT	7-Eleven Mount Drutt	Lot 6 Luxford ROAD	Other Petroleum	Regulation under CLM Act not required	-33.76483839	150.8254157
MOUNT DRUITT	Caltex (former Mobil) Service Station, 17 Mount Street, Mount Drutt	17 Mount STREET	Service Station	Regulation under CLM Act not required	-33.76567994	150.8244544
MOUNT HUTTON	Woolworths Service Station	46 Wilsons ROAD	Service Station	Regulation under CLM Act not required	-32.9836378	151.67309
MOUNT PRITCHARD	7-Eleven Service Station	352 Elizabeth DRIVE	Service Station	Regulation under CLM Act not required	-33.90260656	150.8963326
MOUNT THORLEY	Bulga Surface Operations	Broke ROAD	Other Industry	Regulation under CLM Act not required	-32.68325751	151.1206158
MOUNT THORLEY	Lowes Petroleum (Former BP) Depot Mount Thorley	74 Mount Thorley ROAD	Other Petroleum	Regulation under CLM Act not required	-32.62443074	151.1025122

Suburb	SiteName	Address	ContaminationActivityType	ManagementClass	Latitude	Longitude
MOUNT VICTORIA	Caltex Service Station	36a Great Western HIGHWAY	Service Station	Regulation under CLM Act not required	-33.58436517	150.2465528
MOUNT VICTORIA	Former Mobil Service Station	81 Great Western HIGHWAY	Service Station	Regulation under CLM Act not required	-33.5889727	150.2511783
MUDGEE	BP Service Station Mudgee	77 Church STREET	Service Station	Regulation under CLM Act not required	-32.59545872	149.588123
MUDGEE	Caltex Service Station	114-116 Church STREET	Service Station	Regulation under CLM Act not required	-32.59428029	149.5876199
MUDGEE	Former Caltex Depot Mudgee	cnr Nicholson Street & Atkinson STREET	Other Petroleum	Regulation under CLM Act not required	-32.60125298	149.5851398
MUDGEE	Former Essential Energy Depot	27-31 Inglis STREET	Other Industry	Regulation under CLM Act not required	-32.60076552	149.5858905
MUDGEE	Mobil Depot	47 Douro STREET	Other Petroleum	Contamination currently regulated under CLM Act	-32.60023979	149.5823448
MUDGEE	Mudgee Gasworks	Mortimer Street and Court STREET	Gasworks	Regulation under CLM Act not required	-32.59168859	149.5817705
MUDGEE	Shell Coles Express Service Station	47 Church STREET	Service Station	Regulation under CLM Act not required	-32.59347493	149.5884623
MULGRAVE	7-Eleven (former Mobil) Service Station	Corner Windsor Road and Mulgrave ROAD	Service Station	Regulation under CLM Act not required	-33.61687781	150.8341809
MULLUMBIMBY	Station Street, Mullumbimby NSW 2482	Station STREET	Other Industry	Regulation being finalised	-28.55211357	153.5035218
MULWALA	Mulwala ADI Explosives Factory	Bayly STREET	Other Industry	Regulation under CLM Act not required	-35.97572689	145.9809786
MURWILLUMBAH	Murwillumbah Ambulance Depot	27 Queen STREET	Other Petroleum	Regulation under CLM Act not required	-28.32552576	153.4000182
MURWILLUMBAH SOUTH	Caltex Murwillumbah (formerly Puma)	182 Tweed Valley WAY	Service Station	Contamination currently regulated under CLM Act	-28.3263681	153.4103824
MURWILLUMBAH SOUTH	Former Norco Butter Factory (Eastern Portion)	230 Tweed Valley WAY	Other Petroleum	Regulation under CLM Act not required	-28.32791359	153.4073052

Suburb	SiteName	Address	ContaminationActivityType	ManagementClass	Latitude	Longitude
MUSWELLBROOK	Bayswater Power Station	New England HIGHWAY	Other Industry	Regulation under CLM Act not required	-32.3954046	150.9502683
MUSWELLBROOK	Caltex Muswellbrook Service Station	84-86 Maitland STREET	Service Station	Regulation under CLM Act not required	-32.27793094	150.8980938
MUSWELLBROOK	Caltex Service Station	12-16 Sydney STREET	Service Station	Regulation under CLM Act not required	-32.26785559	150.8879601
MUSWELLBROOK	Former Caltex Depot	1 Lower William STREET	Other Petroleum	Regulation under CLM Act not required	-32.26614257	150.8865136
MUSWELLBROOK	Former Caltex Depot	47-50 Victoria STREET	Service Station	Regulation under CLM Act not required	-32.26788823	150.8930609
MUSWELLBROOK	Former Gasworks	Corner Carl Street and Foley STREET	Gasworks	Regulation under CLM Act not required	-32.26672337	150.8935982
MUSWELLBROOK	Former Industrial Site	Lot 89 Rathmore STREET	Other Industry	Regulation under CLM Act not required	-32.30544071	150.8823657
MUSWELLBROOK	Former Mobil Depot Muswellbrook	43-51 Ford STREET	Other Petroleum	Regulation under CLM Act not required	-32.2599725	150.887573
MUSWELLBROOK	Former Pit Top No. 1 Colliery Muswellbrook Coal	Corner Clendinning Street and Victoria STREET	Other Industry	Regulation under CLM Act not required	-32.27031992	150.9009981
MUSWELLBROOK	United Branded (Former Mobil) Service Station Muswellbrook	49-51 Maitland STREET	Service Station	Regulation under CLM Act not required	-32.27218162	150.8900206
MUSWELLBROOK	Vacant Rail Land	27 Brook STREET	Unclassified	Regulation under CLM Act not required	-32.26346086	150.8873181
MUSWELLBROOK	Woolworths Petrol	72 Brook STREET	Service Station	Regulation under CLM Act not required	-32.26325377	150.8905966
NABIAC	Caltex Service Station NABIAC	3964 Wallanbah (Cnr Wallanbah Rd and Pacific Hwy) ROAD	Service Station	Regulation under CLM Act not required	-32.09864883	152.3754346
NAMBUCCA HEADS	Former Mobil Service Station	6 Bowra STREET	Service Station	Regulation under CLM Act not required	-30.64282127	153.0035884
NARELLAN	Caltex Service Station Narellan	1 George Hunter DRIVE	Service Station	Regulation under CLM Act not required	-34.03963992	150.7432386

Suburb	SiteName	Address	ContaminationActivityType	ManagementClass	Latitude	Longitude
NARELLAN	Former Landfill	1 Elyard STREET	Landfill	Regulation under CLM Act not required	-34.043474	150.7393256
NAROOMA	Former Caltex - Narooma	82 Princes HIGHWAY	Service Station	Contamination formerly regulated under the CLM Act	-36.21711766	150.1279305
NAROOMA	Narooma BP - 90 Campbell St, Narooma	90 Campbell STREET	Service Station	Under assessment	-36.216338	150.130227
NAROOMA	Narooma Service Station	60 Princes HIGHWAY	Service Station	Regulation under CLM Act not required	-36.21617955	150.126261
NARRABEEN	7-Eleven Narrabeen North	1501-1505 Pittwater Road, corner Gondola ROAD	Service Station	Regulation under CLM Act not required	-33.70749859	151.296351
NARRABEEN	7-Eleven Service Station	1234 Pittwater ROAD	Service Station	Regulation under CLM Act not required	-33.71958892	151.298272
NARRABEEN	Caltex Service Station	1509-1511 Pittwater ROAD	Service Station	Regulation under CLM Act not required	-33.70455756	151.2969352
NARRABEEN	Narrabeen Shotgun Range Sydney Academy of Sport	Wakehurst PARKWAY	Unclassified	Ongoing maintenance required to manage residual contamination (CLM Act)	-33.72138423	151.2642798
NARRABEEN	Shell Coles Express Service Station	1418 Pittwater ROAD	Service Station	Regulation under CLM Act not required	-33.70013931	151.3002782
NARRABRI	Caltex Narrabri Service Station	31 Dangar (Cnr Anne and Dangar) STREET	Service Station	Regulation under CLM Act not required	-30.32989667	149.7756598
NARRABRI	Caltex Service Station	13 Doyle STREET	Service Station	Regulation under CLM Act not required	-30.3239182	149.7843052
NARRABRI	Caltex Service Station	31-35 Cooma ROAD	Service Station	Regulation under CLM Act not required	-30.33968576	149.7657241
NARRABRI	Caltex Service Station	12 Reid STREET	Other Petroleum	Regulation under CLM Act not required	-30.32282764	149.7901182
NARRABRI	Caltex Service Station	7-13 James STREET	Service Station	Regulation under CLM Act not required	-30.33016168	149.7940732
NARRABRI	Cargill Soapstock Disposal Site	Westport ROAD	Unclassified	Contamination formerly regulated under the CLM Act	-30.4698458	149.6981931

Suburb	SiteName	Address	ContaminationActivityType	ManagementClass	Latitude	Longitude
NARRABRI	Lowes Petroleum (Former Mobil) Narrabri Depot	3 Old Gunnedah ROAD	Other Petroleum	Regulation under CLM Act not required	-30.33473586	149.789587
NARRANDERA	Former Mobil Emoleum Narrandera Depot	5-7 Margaret STREET	Other Petroleum	Regulation under CLM Act not required	-34.74105391	146.5628144
NARRANDERA	Former Mobil Narrandera Depot	24 Whitton STREET	Other Petroleum	Regulation under CLM Act not required	-34.7410523	146.5620667
NARROMINE	Narromine Fuel (Former Caltex) Service Station	Cnr Burraway Street and Algalah STREET	Service Station	Regulation under CLM Act not required	-32.23565321	148.2454259
NELLIGEN	Former Clay Target Shooting Range	1398 Kings Highway and adjoining land on Old Bolaro Mountain ROAD	Unclassified	Contamination currently regulated under CLM Act	-35.64392469	150.0955224
NELLIGEN	Lot 2 Old Bolaro Road	Old Bolaro ROAD	Unclassified	Contamination formerly regulated under the CLM Act	-35.64485609	150.0937341
NELSON BAY	Former Caltex Service Station Nelson Bay	38 Stockton STREET	Service Station	Regulation under CLM Act not required	-32.72335662	152.1429384
NELSON BAY	Shell Coles Express Service Station	25 Stockton STREET	Service Station	Regulation under CLM Act not required	-32.72265762	152.1437317
NEMINGHA	Caltex Service Station and Depot Nemingha	428 Armidale (previously 16 New England Highway) ROAD	Service Station	Regulation under CLM Act not required	-31.12425169	150.9909054
NEUTRAL BAY	Caltex Service Station	16-38 Military ROAD	Service Station	Regulation under CLM Act not required	-33.82907162	151.2163342
NEUTRAL BAY	Shell Coles Express Service Station	200-204 Ben Boyd ROAD	Service Station	Regulation under CLM Act not required	-33.82915781	151.219437
NEW LAMBTON	7-Eleven (former Mobil) Service Station	291 Turton ROAD	Service Station	Regulation under CLM Act not required	-32.91773864	151.7243096
NEW LAMBTON	BP Service Station	105 St James ROAD	Service Station	Regulation under CLM Act not required	-32.92910325	151.7155801
NEW LAMBTON	Caltex Service Station New Lambton	144 Bridges ROAD	Service Station	Regulation under CLM Act not required	-32.93283668	151.7141748
NEWCASTLE	Newcastle Foreshore	40 Stevenson Place STREET	Other Industry	Regulation under CLM Act not required	-32.92556503	151.7876742

Suburb	SiteName	Address	ContaminationActivityType	ManagementClass	Latitude	Longitude
NEWCASTLE	Reclaimed Land	26-28 Honeysuckle DRIVE	Unclassified	Contamination formerly regulated under the CLM Act	-32.92604705	151.7649508
NEWCASTLE	SRA Land	Scott STREET	Gasworks	Regulation under CLM Act not required	-32.92641425	151.7837817
NEWCASTLE	Wharf Road Newcastle Car Park	313-317 Wharf ROAD	Unclassified	Regulation under CLM Act not required	-32.92570385	151.7744076
NEWCASTLE WEST	Former Mobil Service Station	113 Parry STREET	Service Station	Regulation under CLM Act not required	-32.92560628	151.7558542
NEWPORT	7-Eleven (former Mobil) Service Station	307 Barrenjoey ROAD	Service Station	Regulation under CLM Act not required	-33.65632902	151.3182089
NEWPORT	Former Caltex Service Station Newport	316-324 Barrenjoey ROAD	Service Station	Regulation under CLM Act not required	-33.65634516	151.3191571
NEWTOWN	Adjacent to Former Service Station	79 Wilson STREET	Service Station	Contamination formerly regulated under the CLM Act	-33.89630155	151.1826567
NEWTOWN	Aluminium Enterprises	66 Brocks LANE	Metal Industry	Contamination was addressed via the planning process (EP&A Act)	-33.89467126	151.1847528
NEWTOWN	Caltex Service Station Newtown	26 - 36 Enmore ROAD	Service Station	Regulation under CLM Act not required	-33.89851331	151.17714
NEWTOWN	Former Service Station	81 Wilson STREET	Service Station	Contamination formerly regulated under the CLM Act	-33.89626791	151.1827556
NORAVILLE	Former Toukley Landfill	Wilfred Barrett DRIVE	Landfill	Regulation under CLM Act not required	-33.27734185	151.5537784
NORTH ALBURY	Caltex Service Station and Diesel Stop	79 Union ROAD	Service Station	Regulation under CLM Act not required	-36.05496713	146.9487635
NORTH BOAMBEE VALLEY	Caltex Service Station	Cnr Pacific Hwy & Halls ROAD	Service Station	Regulation under CLM Act not required	-30.30639482	153.1007996
NORTH BONDI	Caltex Service Station North Bondi	321 Old South Head ROAD	Service Station	Regulation under CLM Act not required	-33.88463526	151.268551
NORTH NARRABEEN	7-Eleven Service Station	1501-1503 Pittwater ROAD	Service Station	Regulation under CLM Act not required	-33.70749859	151.296351

Suburb	SiteName	Address	ContaminationActivityType	ManagementClass	Latitude	Longitude
NORTH RICHMOND	Caltex Service Station	50 Bells Line Of ROAD	Service Station	Regulation under CLM Act not required	-33.57991338	150.7202346
NORTH ROCKS	7-Eleven Service Station North Rocks	340 North Rocks ROAD	Service Station	Regulation under CLM Act not required	-33.76895144	151.0305952
NORTH ST MARYS	BP Service Station	76 Glossop STREET	Service Station	Regulation under CLM Act not required	-33.76020183	150.7818149
NORTH ST MARYS	Mt Druitt Transmission Substation	69 Kurrajong ROAD	Other Industry	Regulation being finalised	-33.76376093	150.7921691
NORTH STRATHFIELD	Budget Service Station	143 Concord ROAD	Service Station	Regulation under CLM Act not required	-33.85945248	151.0927853
NORTH STRATHFIELD	Former Caltex Service Station	92a Concord ROAD	Service Station	Regulation under CLM Act not required	-33.86244297	151.0932434
NORTH SYDNEY	Iora Complex	1 Kiara PLACE	Gasworks	Regulation under CLM Act not required	-33.843145	151.2161142
NORTH SYDNEY	Neutral Bay Sediments	Adjacent to Sub Base Platypus, High STREET	Gasworks	Contamination formerly regulated under the CLM Act	-33.8417682	151.2158756
NORTH SYDNEY	Sub Base Platypus (previously HMAS Platypus)	High STREET	Gasworks	Contamination formerly regulated under the CLM Act	-33.84325935	151.2170347
NORTH WOLLONGONG	Former Mobil Depot	122-126 Montague STREET	Other Petroleum	Regulation under CLM Act not required	-34.40988259	150.8939374
NORTHMEAD	7-Eleven Service Station Northmead	56 Windsor ROAD	Service Station	Regulation under CLM Act not required	-33.79090731	150.9967332
NORTHMEAD	Caltex Service Station	98-100 Windsor ROAD	Service Station	Regulation under CLM Act not required	-33.78786563	150.9945909
NORTHMEAD	Coles Express Service Station Northmead	197 Windsor ROAD	Service Station	Regulation under CLM Act not required	-33.77741733	151.0001719
NORTHMEAD	Former Prestige Plastics	1C Redbank ROAD	Other Industry	Regulation under CLM Act not required	-33.79716925	150.989926
NORTHMEAD	Sydney Water Land	51c Hammers ROAD	Landfill	Regulation under CLM Act not required	-33.7887535	150.9858088

Suburb	SiteName	Address	ContaminationActivityType	ManagementClass	Latitude	Longitude
NOWRA	Fire Station	69 Bridge ROAD	Gasworks	Regulation under CLM Act not required	-34.87081582	150.6004881
NOWRA	Former gasworks	Lamonds LANE	Gasworks	Ongoing maintenance required to manage residual contamination (CLM Act)	-34.87111182	150.6000803
NOWRA	Former Gasworks Managers Residence	24 Osborne STREET	Gasworks	Regulation under CLM Act not required	-34.8708875	150.5992586
NOWRA	Former Hollingworth Scrap Yard	72-74 Jervis and 117 East STREET	Other Industry	Regulation under CLM Act not required	-34.88324216	150.6034361
NOWRA	Harry Sawkins Park	Bounded by Princes Hwy, Graham St & McGrath AVENUE	Gasworks	Regulation under CLM Act not required	-34.87093993	150.6037157
NOWRA	Historically Filled Land	70 Bridge ROAD	Unclassified	Regulation under CLM Act not required	-34.87081809	150.6013231
NOWRA	Shell Coles Express Service Station	55 Kinghorne STREET	Service Station	Regulation under CLM Act not required	-34.87633757	150.6023481
NOWRA	Woolworths Service Station	60 North Street STREET	Service Station	Regulation under CLM Act not required	-34.87266278	150.6014052
NOWRA EAST	Mobil Service Station	Lot 3 Kalandar STREET	Service Station	Contamination formerly regulated under the CLM Act	-34.88850535	150.6093504
NYNGAN	Caltex Service Station	39-41 Pangee STREET	Service Station	Regulation under CLM Act not required	-31.56101006	147.1914997
NYNGAN	Caltex Service Station	126 Pangee STREET	Service Station	Regulation under CLM Act not required	-31.56482841	147.2002892
NYNGAN	Main West Rail Line	Mitchell HIGHWAY	Other Industry	Regulation under CLM Act not required	-31.6411651	147.344176
OAK FLATS	Shellharbour City Works Depot	132 Industrial ROAD	Other Industry	Regulation under CLM Act not required	-34.56546013	150.8087225
OBERON	Caltex Service Station and Depot	Lowes Mount ROAD	Service Station	Regulation under CLM Act not required	-33.69509055	149.8570553
OBERON	CSR Ltd Property and King's Stockyard Creek	Off Endeavour STREET	Other Industry	Contamination formerly regulated under the CLM Act	-33.6922152	149.8686909

Suburb	SiteName	Address	ContaminationActivityType	ManagementClass	Latitude	Longitude
OBERON	Former Shell Depot	32 O'Connell ROAD	Other Petroleum	Regulation under CLM Act not required	-33.6997172	149.8450057
OBERON	Oberon Timber Complex	Lowes Mount ROAD	Other Industry	Regulation under CLM Act not required	-33.69264862	149.8564588
OCEAN SHORES	Former Ocean Shores Service Station	Pacific HIGHWAY	Service Station	Regulation under CLM Act not required	-28.51270299	153.5301496
OLD GUILDFORD	Caltex Service Station	636-644 Woodville ROAD	Service Station	Regulation under CLM Act not required	-33.86670857	150.9879189
OLD TOONGABBIE	Baulkham Hills Transmission Substation	191z Old Windsor ROAD	Other Industry	Under assessment	-33.78166777	150.9689625
ORANGE	5-7 Edward St Orange	5-7 Edward STREET	Other Industry	Contamination currently regulated under CLM Act	-33.2991077	149.1034092
ORANGE	BP (Reliance Petroleum) Service Station Orange	56-60 Bathurst ROAD	Service Station	Regulation under CLM Act not required	-33.28980053	149.1086212
ORANGE	BP Orange Service Station (Reliance Petroleum)	81 Summer STREET	Service Station	Regulation under CLM Act not required	-33.2825884	149.0951535
ORANGE	BP-Branded Lowes Petroleum Depot	197 - 201 Margaret STREET	Other Petroleum	Regulation under CLM Act not required	-33.27145977	149.1078103
ORANGE	Caltex Orange Depot	184 Byng STREET	Service Station	Regulation under CLM Act not required	-33.28285589	149.1050273
ORANGE	Caltex Summer Street Service Station Orange	70-74 Summer Street, corner Hill STREET	Service Station	Regulation under CLM Act not required	-33.28311722	149.0940712
ORANGE	Former Fuel Depot	24-28 Peisley STREET	Other Petroleum	Contamination currently regulated under CLM Act	-33.29624293	149.1017277
ORANGE	Former Mobil Service Station	24-28 Bathurst ROAD	Service Station	Regulation under CLM Act not required	-33.2866912	149.1066505
ORANGE	Former Mobil Service Station	168 Peisley STREET	Service Station	Regulation under CLM Act not required	-33.28525478	149.1037259
ORANGE	Lowes Petroleum (BP-branded) Service Station	76 Peisley STREET	Service Station	Regulation under CLM Act not required	-33.29025034	149.1027194

Suburb	SiteName	Address	ContaminationActivityType	ManagementClass	Latitude	Longitude
ORANGE	Woolworths Orange Service Station	357-361 Summer Street, corner William STREET	Service Station	Regulation under CLM Act not required	-33.28445811	149.1053604
OURIMBAH	Palmdale Service Centre Pty Ltd	3130 Pacific HIGHWAY	Service Station	Regulation under CLM Act not required	-33.3381336	151.374586
OURIMBAH	Shell Coles Express Service Station	78-80 Pacific HIGHWAY	Service Station	Regulation under CLM Act not required	-33.3468202	151.3710098
OURIMBAH	United Ourimbah	51 Pacific HIGHWAY	Service Station	Under assessment	-33.36025941	151.3694483
OXLEY VALE	Hayes Transport Services	10 Manilla ROAD	Other Petroleum	Regulation under CLM Act not required	-31.06991417	150.9101381
OYSTER BAY	Shell Coles Express Service Station	20 Carvers ROAD	Service Station	Contamination currently regulated under CLM Act	-34.00934475	151.0758626
OYSTER COVE	Cove Marine Pty Ltd	60 Frederick STREET	Unclassified	Contamination currently regulated under POEO Act	-32.73549959	151.952446
PADDINGTON	7-Eleven Service Station	59 Oxford STREET	Service Station	Contamination currently regulated under CLM Act	-33.88322921	151.2205024
PADDINGTON	Former Workshop	52 Hopewell STREET	Other Industry	Regulation under CLM Act not required	-33.88195798	151.2220744
PADSTOW	Caltex Padstow	115 Fairford ROAD	Service Station	Regulation under CLM Act not required	-33.9434571	151.0345671
PADSTOW	Former Exide Battery Manufacturing & Recycling	55 Bryant STREET	Other Industry	Contamination currently regulated under CLM Act	-33.94265241	151.0378986
PADSTOW	Fosco Australia	7 Stuart STREET	Chemical Industry	Regulation under CLM Act not required	-33.94342957	151.0377316
PADSTOW	Galvatech	49 Gow STREET	Metal Industry	Contamination currently regulated under POEO Act	-33.93808679	151.0346862
PADSTOW	Sebel Furniture	Parts 64 and 92 Gow STREET	Other Industry	Regulation under CLM Act not required	-33.93606752	151.0322057
PADSTOW	Selleys / Dulux	1-29 Gow STREET	Chemical Industry	Regulation under CLM Act not required	-33.93904125	151.0381725

Suburb	SiteName	Address	ContaminationActivityType	ManagementClass	Latitude	Longitude
PAGEWOOD	Former Email Site	Corner of Page Street and Holloway STREET	Metal Industry	Ongoing maintenance required to manage residual contamination (CLM Act)	-33.94302462	151.2132036
PAMBULA	Offsite area (roadways) adjacent to United Service Station Pambula (former Shell)	Corner Quondola Street and Bullara STREET	Service Station	Regulation under CLM Act not required	-36.93104481	149.8746763
PARKES	BP Reliance East End Service Station Parkes	46 Clarinda STREET	Service Station	Regulation under CLM Act not required	-33.14243539	148.1846227
PARKES	BP Truckstop	(Newell Highway) 1 Forbes ROAD	Other Petroleum	Regulation under CLM Act not required	-33.14309226	148.1710282
PARKES	Caltex Service Station Parkes	352-360 Clarinda STREET	Service Station	Regulation under CLM Act not required	-33.13317454	148.173643
PARKES	Former BP Telescope Service Station	339-341 Clarinda STREET	Service Station	Regulation under CLM Act not required	-33.13216152	148.1743239
PARKES	Former Caltex Parkes (Mugincoble) Depot - Eugowra Rd, Mugincoble	Eugowra ROAD	Service Station	Regulation under CLM Act not required	-33.19007031	148.224822
PARKES	Former Parkes Gas Works (including Rail Corridor and offsite land)	129 Woodward Street and land within the Parkes railway CORRIDOR	Gasworks	Contamination currently regulated under CLM Act	-33.14480316	148.1844397
PARKLEA	Caltex Parklea Service Station	Old Windsor (north of Miami Street) ROAD	Service Station	Regulation under CLM Act not required	-33.72427108	150.9388531
PARRAMATTA	7-Eleven (former Mobil) Service Station	81 Victoria ROAD	Service Station	Regulation under CLM Act not required	-33.80919769	151.0142894
PARRAMATTA	BP Service Station	435 Church STREET	Service Station	Regulation under CLM Act not required	-33.80498714	151.0056151
PARRAMATTA	Coleman Oval Embankment	Cnr of Pitt STREET and Maquarie STREET	Unclassified	Regulation under CLM Act not required	-33.80441625	150.9954841
PARRAMATTA	Parramatta Park Toilet Block Demolition	The Cresnet Toilet Block Parramatta PARK	Unclassified	Regulation under CLM Act not required	-33.81054034	150.9961968
PAUPONG	Former Timber Treatment Plant	Off Paupong ROAD	Other Industry	Regulation under CLM Act not required	-36.57657408	148.6624998
PENDLE HILL	7-Eleven Service Station	217 Wentworth AVENUE	Service Station	Regulation under CLM Act not required	-33.8017814	150.9577994

Suburb	SiteName	Address	ContaminationActivityType	ManagementClass	Latitude	Longitude
PENNANT HILLS	Shell Coles Express Pennant Hills West	386 Pennant Hills ROAD	Service Station	Contamination formerly regulated under the CLM Act	-33.73928611	151.0679704
PENRITH	7-Eleven (former Mobil) Service Station	212-222 Andrews ROAD	Service Station	Regulation under CLM Act not required	-33.73059678	150.6952571
PENRITH	7-Eleven Service Station Penrith	30 Henry STREET	Service Station	Regulation under CLM Act not required	-33.75408799	150.7045594
PENRITH	BP Express Service Station	Corner Coreen Avenue and Castlereagh ROAD	Service Station	Regulation under CLM Act not required	-33.74385498	150.6925743
PENRITH	Caltex Penrith Service Station	153 Coreen AVENUE	Service Station	Regulation under CLM Act not required	-33.74287244	150.6927071
PENRITH	Caltex Service Station	Castlereagh Rd Cnr Lugard STREET	Service Station	Regulation under CLM Act not required	-33.73426843	150.6933382
PENRITH	Crane Enfield Metals	2115-2131 Castlereagh ROAD	Metal Industry	Ongoing maintenance required to manage residual contamination (CLM Act)	-33.73734959	150.696442
PENRITH	Former Dry Cleaners	Shop 3, 134-138 Henry STREET	Other Industry	Regulation under CLM Act not required	-28.504353	153.527028
PENRITH	Jet 60 Dry Cleaners	Shop 3 134-138 Henry STREET	Unclassified	Regulation under CLM Act not required	-33.75231953	150.6964541
PENRITH	Lowes Petroleum (Former Mobil) Depot Penrith	174 Coreen AVENUE	Other Petroleum	Regulation under CLM Act not required	-33.74484268	150.6980504
PENRITH	Mirvac Industrial Site	2101 Castlereagh ROAD	Other Industry	Regulation under CLM Act not required	-33.73497514	150.6954097
PENSHURST	7-Eleven Service Station	612 Forest ROAD	Service Station	Regulation under CLM Act not required	-33.96153533	151.0793525
PENSHURST	Caltex Service Station	641 King Georges ROAD	Service Station	Regulation under CLM Act not required	-33.95985335	151.0891118
PERISHER VALLEY	Perisher Centre Loading Dock	Kosciuszko ROAD	Other Petroleum	Regulation under CLM Act not required	-36.40392862	148.4111593
PERISHER VALLEY	Perisher Ski Resort	Kosciuszko ROAD	Other Petroleum	Regulation under CLM Act not required	-36.41106374	148.4005469

Suburb	SiteName	Address	ContaminationActivityType	ManagementClass	Latitude	Longitude
PETERSHAM	7-Eleven Petersham	8-10 Crystal STREET	Service Station	Under assessment	-33.88867433	151.1585716
PETERSHAM	Fanny Durack Aquatic Centre	Station STREET	Unclassified	Regulation under CLM Act not required	-33.89194583	151.151824
PHEASANTS NEST	7-Eleven (former Mobil) Service Station	(Northbound) Hume HIGHWAY	Service Station	Regulation under CLM Act not required	-34.28303112	150.6363145
PHEASANTS NEST	7-Eleven Service Station	(Southbound) Hume HIGHWAY	Service Station	Regulation under CLM Act not required	-34.28291571	150.6394606
PICTON	Coles Express Picton	93-99 Argyle STREET	Service Station	Regulation under CLM Act not required	-34.16844337	150.6114236
PICTON	McDonalds	69 -71 Argyle STREET	Service Station	Regulation under CLM Act not required	-34.16711877	150.6121524
PITT TOWN	Whites Water Service	1 Canning PLACE	Other Industry	Regulation under CLM Act not required	-33.57418268	150.8811385
PLUMPTON	Woolworths Service Station Plumpton (Plumpton Marketplace Shops)	260 Jersey ROAD	Service Station	Regulation under CLM Act not required	-33.74478874	150.8369408
POINT PIPER	5 Wunulla Road, Point Piper	5 Wunulla ROAD	Other Industry	Under assessment	-33.8683426	151.2532699
PORT BOTANY	Bulk Liquids Berth UPSS, Port Botany	Charlotte ROAD	Other Petroleum	Regulation under CLM Act not required	-33.97386329	151.2120157
PORT BOTANY	Bunnerong Canal	Between Brotherson Dock and Bumborah Point ROAD	Unclassified	Regulation under CLM Act not required	-33.96798227	151.2230052
PORT BOTANY	Port Botany Railway Corridors	Friendship ROAD	Other Industry	Regulation under CLM Act not required	-33.95467008	151.2178012
PORT BOTANY	Port Operations Centre UPSS, Port Botany	Penrhyn ROAD	Other Petroleum	Regulation under CLM Act not required	-33.96803686	151.2205968
PORT BOTANY	Smith Bros	4 Bumborah Point ROAD	Other Petroleum	Regulation under CLM Act not required	-33.9681757	151.2239505
PORT BOTANY	Terminals	45 Friendship ROAD	Chemical Industry	Regulation under CLM Act not required	-33.97609287	151.2174402

Suburb	SiteName	Address	ContaminationActivityType	ManagementClass	Latitude	Longitude
PORT BOTANY	Vopak A	49 Friendship ROAD	Chemical Industry	Regulation under CLM Act not required	-33.97426175	151.2206228
PORT BOTANY	Vopak B	20 Friendship ROAD	Chemical Industry	Regulation under CLM Act not required	-33.97946548	151.2121752
PORT BOTANY	Vopak Terminals	21 Fishburn ROAD	Other Industry	Under assessment	-33.97946548	151.2121752
PORT KEMBLA	BHP Area 21	Springhill ROAD	Metal Industry	Contamination formerly regulated under the CLM Act	-34.45243931	150.8676495
PORT KEMBLA	Caltex Service Station	16 Flinders STREET	Service Station	Regulation under CLM Act not required	-34.47058088	150.8945864
PORT KEMBLA	Coates Hire Facility (Eastern Portion)	1 Flinders STREET	Other Industry	Regulation under CLM Act not required	-34.47104817	150.89162
PORT KEMBLA	Commonwealth Rolling Mills (CRM)	Old Port ROAD	Metal Industry	Regulation under CLM Act not required	-34.47476117	150.8974746
PORT KEMBLA	Darcy Road Rail Sidings	Darcy ROAD	Other Industry	Regulation under CLM Act not required	-34.47792834	150.9105503
PORT KEMBLA	Manildra Park	Flinders STREET	Other Petroleum	Contamination formerly regulated under the CLM Act	-34.46946878	150.8935731
PORT KEMBLA	No 2 Steelworks	Five Islands ROAD	Metal Industry	Contamination formerly regulated under the CLM Act	-34.45965024	150.8844432
PORT KEMBLA	Port Kembla Copper Smelter	Military ROAD	Metal Industry	Contamination currently regulated under POEO Act	-34.4810006	150.9063426
PORT KEMBLA	Port Kembla Orica	Foreshore Road and Darcy ROAD	Other Industry	Contamination currently regulated under CLM Act	-34.47773583	150.9054545
PORT KEMBLA	Port Kembla Springhill Works	Springhill ROAD	Metal Industry	Regulation under CLM Act not required	-34.45574479	150.875052
PORT KEMBLA	Port Kembla Steelworks - No.1 Works Site	Five Islands ROAD	Metal Industry	Regulation under CLM Act not required	-34.47386606	150.8794912
PORT KEMBLA	Port Kembla Steelworks - Steelhaven	Five Islands ROAD	Other Industry	Regulation under CLM Act not required	-34.47605247	150.891144

Suburb	SiteName	Address	ContaminationActivityType	ManagementClass	Latitude	Longitude
PORT KEMBLA	Port Kembla Steelworks Recycling Area	Springhill ROAD	Unclassified	Regulation under CLM Act not required	-34.45271181	150.8677127
PORT KEMBLA	Port Kembla, Auszinc Metals and Alloys	Lot 2 Shellharbour ROAD	Metal Industry	Regulation under CLM Act not required	-34.49335414	150.8961205
PORT KEMBLA	Port Kembla, Former Electricity Commission Site	Old Port Road/Christie Drive ROAD	Other Industry	Regulation under CLM Act not required	-34.46899143	150.8982854
PORT KEMBLA	Shell Port Kembla CVRO	87-89 Flinders STREET	Other Petroleum	Regulation under CLM Act not required	-34.46964995	150.8953859
PORT KEMBLA	South Yard Rail Sidings	Lot 3 Old Port ROAD	Unclassified	Regulation under CLM Act not required	-34.47500551	150.8951759
PORT MACQUARIE	Air BP Avgas Facility	Oliver DRIVE	Other Petroleum	Regulation under CLM Act not required	-31.43227222	152.8681083
PORT MACQUARIE	Caltex Port Macquarie Service Station	29 Lord STREET	Service Station	Regulation under CLM Act not required	-31.43326436	152.9169873
PORT MACQUARIE	Caltex Service Station	112-114 Gordon STREET	Service Station	Regulation under CLM Act not required	-31.43491709	152.9047618
PORT MACQUARIE	Caltex Service Station	92 Hastings River DRIVE	Service Station	Regulation under CLM Act not required	-31.42934052	152.8830188
PORT MACQUARIE	Caltex Service Station	12-14 Bolwarra ROAD	Service Station	Regulation under CLM Act not required	-31.45015286	152.8854769
PORT MACQUARIE	Car park	28 Hayward STREET	Other Industry	Regulation under CLM Act not required	-31.43385131	152.9072399
PORT MACQUARIE	Coles Myer	43 John Oxley DRIVE	Service Station	Regulation under CLM Act not required	-31.45741442	152.8739626
PORT MACQUARIE	Former Mobil Depot	211 Lake ROAD	Other Petroleum	Regulation under CLM Act not required	-31.44688513	152.8864499
PORT MACQUARIE	Former Mobil Service Station	Corner Oxley Highway and Major Innes DRIVE	Service Station	Regulation under CLM Act not required	-31.45738931	152.873956
PORT MACQUARIE	Port Macquarie Council Depot	Koala STREET	Unclassified	Regulation under CLM Act not required	-31.45341586	152.9032764

Suburb	SiteName	Address	ContaminationActivityType	ManagementClass	Latitude	Longitude
PORT MACQUARIE	Shell Coles Express Port Macquarie Service Station	121 Gordon STREET	Service Station	Regulation under CLM Act not required	-31.4343131	152.9046869
PORTLAND	Ivanhoe Colliery	Pipers Flat ROAD	Other Industry	Regulation under CLM Act not required	-33.36595748	150.0099577
PORTLAND	Mt Piper Power Station	350 Boulder ROAD	Other Petroleum	Regulation under CLM Act not required	-33.35581541	150.0350801
PRAIRIEWOOD	7-Eleven (former Caltex) Service Station	485-487 Smithfield ROAD	Service Station	Regulation under CLM Act not required	-33.87102509	150.9031383
PRESTONS	Jalco Automotive Pty Ltd	238 Hoxton Park ROAD	Unclassified	Under assessment	-33.92820345	150.8928415
PROSPECT	7-Eleven (former Mobil) Service Station Prospect	354 Flushcombe ROAD	Service Station	Regulation under CLM Act not required	-33.79541624	150.9049417
PROSPECT	Cottage 3, William Lawson Drive	William Lawson DRIVE	Unclassified	Regulation under CLM Act not required	-33.81490331	150.9149885
PROSPECT	Gatehouse, 544 Reservoir Road	544 Reservoir ROAD	Unclassified	Regulation under CLM Act not required	-33.81026272	150.9160605
PROSPECT	Pincott's Cottage, Gate C1	Off Reservoir ROAD	Unclassified	Regulation under CLM Act not required	-33.81589773	150.9144343
PUNCHBOWL	Caltex Service Station Punchbowl	1285-1289 Canterbury ROAD	Service Station	Regulation under CLM Act not required	-33.93146308	151.0596348
PUNCHBOWL	Former BP Service Station	1375 Canterbury Road, corner Victoria ROAD	Service Station	Regulation under CLM Act not required	-33.93170424	151.0537302
PUNCHBOWL	Punchbowl Laundry	42-44 Belmore ROAD	Chemical Industry	Contamination currently regulated under CLM Act	-33.93582701	151.0562638
PUTNEY	Putney Marina	20 Waterview STREET	Other Industry	Regulation under CLM Act not required	-33.82608091	151.1003966
PYMBLE	Caltex Service Station	1089 Pacific HIGHWAY	Service Station	Regulation under CLM Act not required	-33.74102977	151.1385257
PYMBLE	Former 3M site	950 Pacific HIGHWAY	Gasworks	Regulation under CLM Act not required	-33.75050288	151.1460578

Suburb	SiteName	Address	ContaminationActivityType	ManagementClass	Latitude	Longitude
PYMBLE	Pymble West Dry Cleaners	6 Philip MALL	Other Industry	Under preliminary investigation order	-33.76109009	151.1284329
PYMBLE	Shell Coles Express Service Station	21 Ryde ROAD	Service Station	Regulation under CLM Act not required	-33.75198512	151.1438115
PYRMONT	Former Council Works Depot (Fig and Wattle Depot)	14-26 Wattle STREET	Other Industry	Regulation under CLM Act not required	-33.8752655	151.1942645
QUAKERS HILL	7-Eleven (former Mobil) Service Station	83 Lalor ROAD	Service Station	Regulation under CLM Act not required	-33.72759077	150.8966764
QUAKERS HILL	BP Branded Parkway (Former Caltex) Service Station Quakers Hill	450 Quakers Hill PARKWAY	Service Station	Regulation under CLM Act not required	-33.72998613	150.9023617
QUEANBEYAN	95 Crawford St, Queanbeyan	95 Crawford STREET	Chemical Industry	Under assessment	-35.347074	149.22909
QUEANBEYAN	Bill Lilley Automotive	169 Crawford STREET	Service Station	Regulation under CLM Act not required	-35.35138121	149.232486
QUEANBEYAN	Caltex Queanbeyan Service Station	88 Macquoid (also known as Bungendore Rd) STREET	Service Station	Regulation under CLM Act not required	-35.34930535	149.2438607
QUEANBEYAN	Former Caltex Depot	20-30 Railway STREET	Other Petroleum	Regulation under CLM Act not required	-35.34218326	149.2253753
QUEANBEYAN	Former Mobil Emoleum Depot	109-111 High STREET	Other Petroleum	Regulation under CLM Act not required	-35.3396115	149.237556
QUEANBEYAN	Former Mobil Service Station	153 Uriarra ROAD	Service Station	Regulation under CLM Act not required	-35.34425514	149.2148687
QUEANBEYAN	Woolworths Queanbeyan Service Station	196 Crawford (Cnr Morisset St) STREET	Service Station	Regulation under CLM Act not required	-35.35163055	149.2335759
QUEANBEYAN EAST	BP-Branded Service Station Queanbeyan	50 Yass ROAD	Service Station	Regulation under CLM Act not required	-35.34126641	149.2445103
QUEANBEYAN WEST	Caltex Service Station	Lanyon Dr Cnr Mccrae St (1 Suraci Place) STREET	Service Station	Regulation under CLM Act not required	-35.36372923	149.2067531
QUIRINDI	Caltex Service Station, Quirindi	199-201 George STREET	Service Station	Regulation under CLM Act not required	-31.5068778	150.6805874

Suburb	SiteName	Address	ContaminationActivityType	ManagementClass	Latitude	Longitude
QUIRINDI	Former Mobil Depot Quirindi	4-6 Cross STREET	Other Petroleum	Regulation under CLM Act not required	-31.49903355	150.681972
QUIRINDI	Tamarang ServiCentre Quirindi	113-117 Station (also known as 119-121 Nowland) STREET	Service Station	Under assessment	-31.50179204	150.6814611
RAMSGATE	Shell Coles Express Service Station	Grand Parade cnr Ramsgate ROAD	Service Station	Regulation under CLM Act not required	-33.98537988	151.1471234
RANDWICK	7-Eleven Service Station	126-130 Barker STREET	Service Station	Contamination currently regulated under CLM Act	-33.92096152	151.2355927
RANDWICK	Caltex Service Station	2 Alison ROAD	Service Station	Regulation under CLM Act not required	-33.9065752	151.2320697
RANDWICK	Metro Petroleum	345 Avoca STREET	Service Station	Regulation under CLM Act not required	-33.92544832	151.2396799
RANDWICK	Service Station, Randwick	33-37 Carrington ROAD	Service Station	Contamination currently regulated under CLM Act	-33.90655015	151.2525065
RAVENSWORTH	Cumnock Colliery	Pikes Gully ROAD	Other Industry	Regulation under CLM Act not required	-32.40218281	150.9960082
RAVENSWORTH	Ravensthorpe Operations Narama Mine	Lemington ROAD	Other Industry	Regulation under CLM Act not required	-32.47115903	151.0359579
RAYMOND TERRACE	Caltex Service Station Raymond Terrace	136 Adelaide Street, corner Glenelg STREET	Service Station	Regulation under CLM Act not required	-32.76503842	151.7425264
RAYMOND TERRACE	Former Motor Registry	53 William STREET	Other Petroleum	Regulation under CLM Act not required	-32.76286473	151.7445839
RAYMOND TERRACE	Former Service Station	82 Benjamin Lee DRIVE	Service Station	Under preliminary investigation order	-32.76079457	151.7738493
RAYMOND TERRACE	Raymond Terrace Wastewater Treatment Works	22 Elizabeth AVENUE	Other Industry	Regulation under CLM Act not required	-32.7745339	151.7498871
RAYMOND TERRACE	Shell Coles Express Raymond Terrace	107 Adelaide (formerly Pacific Highway) STREET	Service Station	Regulation under CLM Act not required	-32.76110922	151.7492847
RAZORBACK	Muscat Developments Pty Ltd	115 Mount View CLOSE	Other Industry	Regulation under CLM Act not required	-34.15859952	150.6328008

Suburb	SiteName	Address	ContaminationActivityType	ManagementClass	Latitude	Longitude
REDFERN	BP Service Station	116 Regent STREET	Service Station	Regulation under CLM Act not required	-33.89367876	151.1995256
REDFERN	BP-branded Jasbe Surry Hills	411 Cleveland STREET	Service Station	Regulation under CLM Act not required	-33.89183974	151.2132466
REDFERN	Former Printing Works	101a Marriott STREET	Other Industry	Regulation under CLM Act not required	-33.89512556	151.2113422
REDFERN	Surry Hills Shopping Village	397-399 Cleveland & 2-38 Baptist STREET	Other Industry	Regulation under CLM Act not required	-33.89229521	151.2119397
REVESBY	Caltex Service Station Revesby	181 The River ROAD	Service Station	Regulation under CLM Act not required	-33.95573605	151.0171779
REVESBY	Dorf Clark Industries	184-194 Milperra ROAD	Metal Industry	Regulation under CLM Act not required	-33.93387149	151.000553
REVESBY	Mirotone Pty Ltd	21 Marigold STREET	Chemical Industry	Contamination currently regulated under POEO Act	-33.93559608	151.0002207
REVESBY	Not Applicable - various tenancies	40 Marigold STREET	Unclassified	Under assessment	-33.936901	150.998204
REVESBY	Thetis Pty Ltd - Bituminous Products	33-35 Violet STREET	Chemical Industry	Contamination currently regulated under CLM Act	-33.93702092	151.0067896
RHODES	Former Allied Feeds site	Walker STREET	Other Industry	Contamination formerly regulated under the CLM Act	-33.82465376	151.0870401
RHODES	Former Glad factory site	10-16 Marquet STREET	Chemical Industry	Regulation under CLM Act not required	-33.82884048	151.0848716
RHODES	Former UCAL site	Walker STREET	Chemical Industry	Ongoing maintenance required to manage residual contamination (CLM Act)	-33.82727505	151.0853195
RHODES	Homebush Bay sediments adjoining former Berger Paint factory	Oulton AVENUE	Chemical Industry	Contamination currently regulated under CLM Act	-33.83535308	151.083238
RHODES	Homebush Bay Sediments adjoining the former UCAL and Allied Feeds sites	Homebush BAY	Chemical Industry	Ongoing maintenance required to manage residual contamination (CLM Act)	-33.8263749	151.0839216
RICHMOND	Caltex Richmond Service Station	98 March (Cnr East Market St) STREET	Service Station	Regulation under CLM Act not required	-33.59937996	150.7514483

Suburb	SiteName	Address	ContaminationActivityType	ManagementClass	Latitude	Longitude
RICHMOND	Western Sydney University	2 College STREET	Unclassified	Under assessment	-33.619207	150.755835
RIVERSTONE	7-Eleven Riverstone	55 Garfield ROAD	Service Station	Regulation under CLM Act not required	-33.67802232	150.8635246
RIVERSTONE	Axalta Coating Systems	15-23 Melbourne ROAD	Other Industry	Regulation under CLM Act not required	-33.6636649	150.8557519
RIVERSTONE	Vacant Commercial Land	88-94 Junction ROAD	Unclassified	Regulation under CLM Act not required	-33.66226398	150.8789967
RIVERSTONE	Woolworths Vineyard Service Station, Riverstone	1 Woodland Street, corner of Windsor ROAD	Service Station	Regulation under CLM Act not required	-33.65607641	150.8724067
RIVERWOOD	7-Eleven Riverwood	30 Bonds ROAD	Service Station	Regulation under CLM Act not required	-33.9523701	151.0583887
ROCKDALE	7-Eleven (former Mobil) Service Station	293 West Botany STREET	Service Station	Regulation under CLM Act not required	-33.94995672	151.1484667
ROCKDALE	7-Eleven Service Station	99 Railway STREET	Service Station	Regulation under CLM Act not required	-33.95247322	151.1356785
ROCKDALE	Lindsay St, Rockdale	7 Lindsay STREET	Other Industry	Under assessment	-33.95900867	151.1436466
ROOTY HILL	7-Eleven (former Mobil) Service Station	106 Rooty Hill Road South ROAD	Service Station	Regulation under CLM Act not required	-33.78036181	150.8501998
ROOTY HILL	7-Eleven (former Mobil) Service Station	1042 Great Western HIGHWAY	Service Station	Regulation under CLM Act not required	-33.78214955	150.8287656
ROOTY HILL	Infrabuild NSW Pty Ltd (formerly OneSteel NSW Pty Ltd)	22 Kellogg ROAD	Other Industry	Regulation under CLM Act not required	-33.76664143	150.8493465
ROSE BAY	Caltex Rose Bay Service Station	488 Old South Head ROAD	Service Station	Regulation under CLM Act not required	-33.87475145	151.2723847
ROSE BAY	Rose Bay Budget Service station	638-646 New South Head ROAD	Service Station	Contamination formerly regulated under the CLM Act	-33.87062149	151.2677617
ROSEBERY	Autofoil P/L	2 Mentmore AVENUE	Other Industry	Regulation under CLM Act not required	-33.91121318	151.2054882

Suburb	SiteName	Address	ContaminationActivityType	ManagementClass	Latitude	Longitude
ROSEBERY	Caltex Rosebery Service Station	321 Gardeners (Cnr Macquarie St) ROAD	Service Station	Contamination formerly regulated under the CLM Act	-33.92302898	151.2059541
ROSEBERY	Former Industrial Site (Former Electroplating Facility)	108 Dunning AVENUE	Other Industry	Regulation under CLM Act not required	-33.91630811	151.201557
ROSEBERY	Rosebery Service Station	395 Gardeners ROAD	Service Station	Contamination formerly regulated under the CLM Act	-33.92246784	151.2024589
ROSEHILL	2 Ritchie Street, Rosehill	2 Ritchie STREET	Unclassified	Contamination formerly regulated under the CLM Act	-33.82691192	151.0154948
ROSEHILL	Former Akzo Nobel site	4 Grand AVENUE	Chemical Industry	Contamination currently regulated under CLM Act	-33.82238826	151.0319264
ROSEHILL	James Hardie Australia and former James Hardie lands	8 and 10 Colquhoun Street and 5 Devon STREET	Landfill	Ongoing maintenance required to manage residual contamination (CLM Act)	-33.82539019	151.0339466
ROSEHILL	James Hardie Factory (former, western portion)	181 James Ruse DRIVE	Other Industry	Ongoing maintenance required to manage residual contamination (CLM Act)	-33.81605834	151.0238145
ROSEHILL	Viva Clyde Western Area	Durham Street, Rosehill (Camellia Peninsula) STREET	Other Petroleum	Regulation being finalised	-33.823437	151.037481
ROSELANDS	7-Eleven (former Mobil) Service Station	91 Canary's ROAD	Service Station	Regulation under CLM Act not required	-33.93356078	151.0736274
ROSELANDS	Roselands Shopping Centre	24 Roseland AVENUE	Service Station	Regulation under CLM Act not required	-33.93499281	151.0691284
ROSELANDS	Woolworths Caltex Petrol Service Station Roselands	218 King Georges ROAD	Service Station	Regulation under CLM Act not required	-33.93303118	151.0735036
ROSEVILLE	Mobil Service Station	2 Boundary STREET	Service Station	Regulation under CLM Act not required	-33.78769177	151.1796011
ROSEVILLE CHASE	Coles Express Roseville Chase	388 Eastern Valley WAY	Service Station	Regulation under CLM Act not required	-33.78337722	151.1973901
ROZELLE	7-Eleven (former Mobil) Service Station	178-180 (176-184) Victoria ROAD	Service Station	Regulation under CLM Act not required	-33.8630268	151.1680857
ROZELLE	BP Service Station	Corner Darling Street and Thornton STREET	Service Station	Regulation under CLM Act not required	-33.8591647	151.1716591

Suburb	SiteName	Address	ContaminationActivityType	ManagementClass	Latitude	Longitude
ROZELLE	Caltex Service Station	121 Victoria ROAD	Service Station	Regulation under CLM Act not required	-33.86252996	151.168497
ROZELLE	Kennards Rozelle	15-39 Wellington STREET	Other Petroleum	Regulation under CLM Act not required	-33.86176757	151.1686519
ROZELLE	White Bay Power Station	Robert STREET	Other Industry	Regulation under CLM Act not required	-33.86674636	151.1772204
RUFUS RIVER	SA Water Depot - Rufus River	Old Wentworth STREET	Other Petroleum	Regulation under CLM Act not required	-34.04191512	141.2679475
RUSHCUTTERS BAY	d'Albora Marinas	1b New Beach ROAD	Other Industry	Contamination currently regulated under POEO Act	-33.87351297	151.2345082
RUTHERFORD	Caltex Service Station	134-138 New England HIGHWAY	Service Station	Regulation under CLM Act not required	-32.7202589	151.5381526
RUTHERFORD	Former Anambah Landfill	Anambah ROAD	Landfill	Under assessment	-32.70493978	151.512629
RUTHERFORD	Rutherford Transpacific	11 Kyle STREET	Other Industry	Regulation under CLM Act not required	-32.71105203	151.500311
RUTHERFORD	Shell Coles Express Service Station Rutherford	118 New England HIGHWAY	Service Station	Regulation under CLM Act not required	-32.7208703	151.5394595
RUTHERFORD	Transpacific Industrial Services/Nationwide Oil Pty Ltd	99 Kyle STREET	Chemical Industry	Regulation under CLM Act not required	-32.71262159	151.5013865
RYDALMERE	BP Service Station	265 Victoria ROAD	Service Station	Regulation under CLM Act not required	-33.8109483	151.0328101
RYDALMERE	Caltex Service Station	309 Victoria ROAD	Service Station	Regulation under CLM Act not required	-33.81196193	151.0371185
RYDALMERE	Hunter Douglas	Victoria ROAD	Chemical Industry	Regulation under CLM Act not required	-33.81009112	151.0384732
RYDALMERE	Mitsubishi Electric	348 Victoria ROAD	Other Industry	Contamination currently regulated under CLM Act	-33.81040138	151.0392812
RYDALMERE	Rheem Australia	1 Alan STREET	Other Industry	Contamination formerly regulated under the CLM Act	-33.81545013	151.0295476

Suburb	SiteName	Address	ContaminationActivityType	ManagementClass	Latitude	Longitude
RYDALMERE	United Petroleum (former 7-Eleven) Service Station Rydalmere	262-272 Victoria ROAD	Service Station	Regulation under CLM Act not required	-33.81006724	151.032377
RYDE	7-Eleven (former Mobil) Service Station	326-328 Blaxland ROAD	Service Station	Regulation under CLM Act not required	-33.80242183	151.1004278
RYDE	Caltex Service Station	110 Lane Cove ROAD	Service Station	Regulation under CLM Act not required	-33.80142973	151.1137925
RYDE	Ryde Bus Depot	51 - 75 Buffalo ROAD	Other Petroleum	Regulation under CLM Act not required	-33.81679771	151.1225255
RYDE	Shell Coles Express Ryde	45 Lane Cove ROAD	Service Station	Regulation under CLM Act not required	-33.80726028	151.109981
SANCTUARY POINT	United Service Station, Sanctuary Point	147 Larmer AVENUE	Service Station	Regulation under CLM Act not required	-35.09918861	150.6329537
SANDGATE	Caltex Service Station Sandgate	162 Maitland ROAD	Service Station	Regulation under CLM Act not required	-32.86501596	151.706161
SANDGATE	North Limited Storage Handling facility	Maitland ROAD	Other Industry	Contamination formerly regulated under the CLM Act	-32.86598453	151.7012866
SANS SOUCI	7-Eleven (Former Mobil) Service Station	474 Rocky Point ROAD	Service Station	Regulation under CLM Act not required	-33.99088939	151.1333779
SANS SOUCI	BP Sans Souci	520 Rocky Point ROAD	Service Station	Contamination currently regulated under CLM Act	-33.99245122	151.1323571
SANS SOUCI	Former 7-Eleven Ramsgate	368 Rocky Point ROAD	Service Station	Contamination formerly regulated under the CLM Act	-33.98615125	151.1359961
SANS SOUCI	Former Service Station	542-544 Rocky Point ROAD	Service Station	Contamination was addressed via the planning process (EP&A Act)	-33.99376148	151.1316131
SANS SOUCI	Kendall Street Reserve	Lawson Street and Kendall STREET	Landfill	Regulation under CLM Act not required	-33.99966431	151.13005
SCHOFIELDS	Reserve 478, Grange Avenue, Schofields	Reserve 478, Grange AVENUE	Landfill	Regulation under CLM Act not required	-33.70228736	150.8518591
SCONE	BP - Former Depot	Scone St, Guernsey St & Susan STREET	Service Station	Contamination formerly regulated under the CLM Act	-32.04599284	150.8662046

Suburb	SiteName	Address	ContaminationActivityType	ManagementClass	Latitude	Longitude
SCONE	BP Scone	26 Kelly STREET	Service Station	Regulation under CLM Act not required	-32.04033034	150.86549
SCONE	BP Scone Service Station	58 Kelly STREET	Service Station	Contamination currently regulated under CLM Act	-32.0437827	150.8662754
SCONE	Mobil Scone Airport Elt	8 Walter Pye AVENUE	Other Petroleum	Regulation under CLM Act not required	-32.03596733	150.8323698
SCONE	Scone Works Depot	220 Susan STREET	Other Petroleum	Regulation under CLM Act not required	-32.04444892	150.879152
SCONE	Shell Coles Express Service Station	91- 93 Kelly STREET	Service Station	Contamination currently regulated under CLM Act	-32.04715941	150.8676346
SEVEN HILLS	7-Eleven (Former Mobil) Service Station Seven Hills	151 Prospect HIGHWAY	Service Station	Regulation under CLM Act not required	-33.76894646	150.9427004
SEVEN HILLS	Australia Post	3 Powers ROAD	Unclassified	Regulation under CLM Act not required	-33.77434009	150.9395495
SEVEN HILLS	BP-branded Jasbe Petroleum Service Station	156 Prospect HIGHWAY	Service Station	Regulation under CLM Act not required	-33.76906502	150.9414821
SEVEN HILLS	Caltex Service Station	38 Abbott ROAD	Service Station	Regulation under CLM Act not required	-33.76692649	150.9548271
SEVEN HILLS	Caltex Service Station Seven Hills	105 Station ROAD	Service Station	Regulation under CLM Act not required	-33.77435881	150.9448733
SEVEN HILLS	Car Park (Former Brickworks / Warehouse)	1 Powers ROAD	Other Industry	Regulation under CLM Act not required	-33.77387442	150.9379787
SEVEN HILLS	Former Australian Waste Oil Refineries Site	27 Powers ROAD	Other Industry	Contamination formerly regulated under the CLM Act	-33.77536127	150.9511122
SHELLY BEACH	Former Shelly Beach Landfill	Oaks AVENUE	Landfill	Regulation under CLM Act not required	-33.36700551	151.4913631
SHORTLAND	7-Eleven (Former BP) Service Station	298-302 Sandgate ROAD	Service Station	Regulation under CLM Act not required	-32.8861645	151.6953912
SHORTLAND	Former Astra Street Landfill	2 (part) & 28 (part) Astra STREET	Landfill	Contamination currently regulated under CLM Act	-32.8689426	151.6974685

Suburb	SiteName	Address	ContaminationActivityType	ManagementClass	Latitude	Longitude
SHORTLAND	Former Lorna St landfill	8/475 Sandgate ROAD	Landfill	Regulation under CLM Act not required	-32.87888726	151.7023245
SHORTLAND	Shortland Wastewater Treatment Works	Aden STREET	Other Industry	Regulation under CLM Act not required	-32.88228564	151.6819137
SHORTLAND	Tuxford Park landfill	10 King STREET	Landfill	Regulation under CLM Act not required	-32.87721139	151.6936837
SILVERWATER	Former Printing Facility	46-58 Derby STREET	Other Industry	Under assessment	-33.83866058	151.0482675
SILVERWATER	Former Silverwater Landfill	Carnarvon ROAD	Landfill	Contamination currently regulated under CLM Act	-33.83506394	151.033214
SILVERWATER	Silverwater Correctional Complex	Holker STREET	Landfill	Regulation under CLM Act not required	-33.83123611	151.0585298
SILVERWATER	Storage Facility	54-58 Derby STREET	Unclassified	Under assessment	-33.83855869	151.0478649
SILVERWATER	Vacant property	103-105 Silverwater ROAD	Other Industry	Regulation under CLM Act not required	-33.83831374	151.0472576
SINGLETON	BP Service Station Singleton	53 George (Cnr Macquarie St) STREET	Other Petroleum	Regulation under CLM Act not required	-32.56182325	151.1748054
SINGLETON	Mobil Singleton Airport Elt	748 Range ROAD	Other Petroleum	Regulation under CLM Act not required	-32.60270846	151.1944828
SINGLETON	NSW Mines Rescue Services - Singleton	6 Lachlan AVENUE	Other Industry	Regulation under CLM Act not required	-32.54537821	151.156584
SINGLETON	Putty Saw Mill	(via Singleton) Putty ROAD	Other Industry	Contamination currently regulated under CLM Act	-32.99958725	150.7111684
SINGLETON	Shell Coles Express Service Station	69-73 George STREET	Service Station	Regulation under CLM Act not required	-32.56297156	151.1755215
SINGLETON	Singleton Gasworks	55-57 John STREET	Gasworks	Contamination formerly regulated under the CLM Act	-32.56774715	151.1658188
SMITHFIELD	Caltex Smithfield	16-18 Tait STREET	Service Station	Regulation under CLM Act not required	-33.84596441	150.9435497

Suburb	SiteName	Address	ContaminationActivityType	ManagementClass	Latitude	Longitude
SMITHFIELD	Coles Express (former Mobil) Service Station	678 The Horsley Drive, corner Smithfield ROAD	Service Station	Regulation under CLM Act not required	-33.85376154	150.9400104
SMITHFIELD	Former Landfill	Little STREET	Landfill	Contamination being managed via the planning process (EP&A Act)	-33.85025253	150.9411561
SMITHFIELD	Freestones	1 Hume ROAD	Other Petroleum	Regulation under CLM Act not required	-33.83577694	150.9310112
SMITHFIELD	Liquip International	13 Hume ROAD	Other Industry	Regulation under CLM Act not required	-33.83802635	150.9319034
SOUTH ALBURY	BP Border Service Station	Corner Ebden Street and Wodonga PLACE	Service Station	Contamination formerly regulated under the CLM Act	-36.08875942	146.9093882
SOUTH BOWENFELS	Shell Coles Express Service Station	Lot 1 Great Western HIGHWAY	Service Station	Regulation under CLM Act not required	-33.50589001	150.1238487
SOUTH COOGEE	Caltex South Coogee Service Station	169-173 Malabar ROAD	Service Station	Regulation under CLM Act not required	-33.93233184	151.2574377
SOUTH GRAFTON	Caltex Service Station	Pacific Hwy Cnr Gwyder HIGHWAY	Service Station	Regulation under CLM Act not required	-29.70739015	152.9425508
SOUTH GRAFTON	Former Caltex Depot South Grafton	72-82 Swallow ROAD	Other Petroleum	Regulation under CLM Act not required	-29.73168549	152.944024
SOUTH GRAFTON	Former Caltex Service Station	46-58 Schwinghammer STREET	Service Station	Regulation under CLM Act not required	-29.71149672	152.9453337
SOUTH GRAFTON	Former United (former Mobil) Service Station	Corner Pacific Highway and Charles STREET	Service Station	Regulation under CLM Act not required	-29.70814828	152.9412928
SOUTH GRAFTON	Shell Coles Express Service Station	91 Bent STREET	Service Station	Regulation under CLM Act not required	-29.70605829	152.9400329
SOUTH GRANVILLE	Enhance Service Station South Granville	2 Rawson ROAD	Service Station	Regulation under CLM Act not required	-33.86366193	151.0088768
SOUTH KEMPSEY	Caltex Service Station	52 Lachlan STREET	Service Station	Regulation under CLM Act not required	-31.09361084	152.8370796
SOUTH LISMORE	Caltex Service Station	237 Union STREET	Service Station	Regulation under CLM Act not required	-28.82052708	153.2648111

Suburb	SiteName	Address	ContaminationActivityType	ManagementClass	Latitude	Longitude
SOUTH LISMORE	Former Mobil Depot	26-32 Phyllis STREET	Other Petroleum	Regulation under CLM Act not required	-28.81005206	153.2660073
SOUTH LISMORE	Former Mobil Service Station	126 - 128 Union STREET	Service Station	Regulation under CLM Act not required	-28.81242175	153.267541
SOUTH LISMORE	North Coast Petroleum (Former Mobil) Depot Lismore	19-21 Elliot ROAD	Other Petroleum	Regulation under CLM Act not required	-28.81212046	153.2661935
SOUTH MURWILLUMBAH	Caltex Service Station	1-7 Buchanan (Cnr Tweed Valley Way) STREET	Service Station	Regulation under CLM Act not required	-28.32687988	153.4093274
SOUTH MURWILLUMBAH	Former Caltex Depot	39 Lundberg DRIVE	Service Station	Regulation under CLM Act not required	-28.332622	153.4212884
SOUTH MURWILLUMBAH	Former Mobil Depot	45 Wardrop STREET	Other Petroleum	Regulation under CLM Act not required	-28.33421395	153.3993772
SOUTH NOWRA	Caltex South Nowra	100 Princes HIGHWAY	Service Station	Regulation under CLM Act not required	-34.90516081	150.6029621
SOUTH PENRITH	7-Eleven Service Station	45 Aspen STREET	Service Station	Regulation under CLM Act not required	-33.77727694	150.7107228
SOUTH TAMWORTH	Caltex Service Station	2 Kathleen Street, corner Kent STREET	Service Station	Regulation under CLM Act not required	-31.10361712	150.9186343
SOUTH TAMWORTH	Coles Express Tamworth	251 - 253 Goonoo Goonoo ROAD	Service Station	Contamination currently regulated under CLM Act	-31.1118945	150.9228523
SOUTH WENTWORTHVILLE	Aldi Stores Development	331-339 Great Western HIGHWAY	Metal Industry	Regulation under CLM Act not required	-33.81605854	150.9697429
SOUTH WENTWORTHVILLE	Caltex Service Station	313 Great Western HIGHWAY	Service Station	Regulation under CLM Act not required	-33.81643692	150.9718802
SOUTH WEST ROCKS	Former Shell Trial Bay Depot	Phillip DRIVE	Other Petroleum	Regulation under CLM Act not required	-30.89273836	153.0612772
SOUTH WEST ROCKS	Former Trial Bay Caltex Depot	Phillip DRIVE	Other Petroleum	Under assessment	-30.89190078	153.0573056
SOUTH WEST ROCKS	Residential area and Reserve opposite Former Caltex terminal	Phillip DRIVE	Other Petroleum	Regulation under CLM Act not required	-30.89172594	153.0573164

Suburb	SiteName	Address	ContaminationActivityType	ManagementClass	Latitude	Longitude
SPRINGVALE	Springvale Colliery	Castlereagh HIGHWAY	Other Industry	Regulation under CLM Act not required	-33.40334736	150.1070462
ST CLAIR	7-Eleven (former Mobil) Service Station	4 Endeavour AVENUE	Service Station	Regulation under CLM Act not required	-33.79430926	150.7885793
ST IVES	7-Eleven (former Mobil) St Ives Service Station	157-159 Mona Vale Road, corner Putarri AVENUE	Service Station	Regulation under CLM Act not required	-33.73265301	151.1563899
ST IVES	Caltex Service Station	452 Mona Vale ROAD	Service Station	Regulation under CLM Act not required	-33.70752272	151.187545
ST IVES	Caltex Service Station	164 Mona Vale ROAD	Service Station	Regulation under CLM Act not required	-33.7307595	151.1570462
ST IVES	Caltex Service Station St Ives	363 Mona Vale ROAD	Service Station	Regulation under CLM Act not required	-33.7168971	151.1735263
ST IVES	Shell Service Station	179-181 Mona Vale ROAD	Service Station	Contamination formerly regulated under the CLM Act	-33.73124859	151.1575827
ST LEONARDS	Telstra Data Centre	4A Herbert STREET	Other Petroleum	Regulation under CLM Act not required	-33.81873741	151.1914222
ST MARYS	7-Eleven (former Mobil) Service Station	2 Christie STREET	Service Station	Regulation under CLM Act not required	-33.74790843	150.7767667
ST MARYS	7-Eleven (former Mobil) Service Station	2 Wilson STREET	Service Station	Regulation under CLM Act not required	-33.77790415	150.771689
ST MARYS	Caltex St Marys Service Station	Wordoo St Cnr Forrester ROAD	Service Station	Regulation under CLM Act not required	-33.75334263	150.7755489
ST MARYS	Chemcolour Industries	19-25 Anne STREET	Chemical Industry	Regulation under CLM Act not required	-33.75027071	150.7725397
ST MARYS	Former Woolworths Service Station	120-128 Forrester ROAD	Service Station	Regulation under CLM Act not required	-33.75525115	150.7752897
ST MARYS	Integral Energy Mt Druitt Transmission Substation	69 Kurrajong North ROAD	Other Industry	Regulation under CLM Act not required	-33.76376093	150.7921691
ST MARYS	Old Drycleaning location	1-7 Queen STREET	Other Industry	Under assessment	-33.76223376	150.774412

Suburb	SiteName	Address	ContaminationActivityType	ManagementClass	Latitude	Longitude
ST MARYS	Solveco	38 LINKS ROAD	Other Industry	Contamination currently regulated under CLM Act	-33.73875413	150.7716457
ST MARYS	St Mary's Shopping Village	10 Charles Hackett DRIVE	Other Industry	Regulation under CLM Act not required	-33.76647672	150.7710143
ST PETERS	BP Express Service Station	2 Princes HIGHWAY	Service Station	Regulation under CLM Act not required	-33.90982281	151.1809936
ST PETERS	Burrows Industrial Estate	1-3 Burrows ROAD	Landfill	Regulation under CLM Act not required	-33.91814763	151.1789035
ST PETERS	Camdenville Park	May STREET	Other Industry	Regulation under CLM Act not required	-33.90911815	151.176951
ST PETERS	Cooks River Rail Terminal	20 Canal ROAD	Unclassified	Regulation under CLM Act not required	-33.91943986	151.1726689
ST PETERS	Former Industrial Manufacturing Facility (Taubman's Paints)	75 Mary STREET	Other Industry	Regulation under CLM Act not required	-33.91307297	151.1731383
ST PETERS	Former Tidyburn Facility	53 Barwon Park ROAD	Chemical Industry	Contamination formerly regulated under the CLM Act	-33.9130091	151.1809912
STANMORE	125 Corunna Road	125 Corunna ROAD	Unclassified	Regulation under CLM Act not required	-33.88937382	151.1644589
STOCKTON	Former Coroba Landfill	310 Fullerton STREET	Landfill	Regulation under CLM Act not required	-32.89578751	151.7898857
STRATHFIELD	7-Eleven (former Mobil) Service Station	577 Liverpool ROAD	Service Station	Regulation under CLM Act not required	-33.88736091	151.0743474
STRATHFIELD SOUTH	7-23 Water Street, Strathfield South	7-23 Water STREET	Landfill	Under assessment	-33.895937	151.082035
STRATHFIELD SOUTH	Former Landfill Site	7-9 Dunlop STREET	Landfill	Regulation under CLM Act not required	-33.89509698	151.0796751
STROUD	Stroud Fuel Supplies (Former Caltex) Service Station	1 Cowper STREET	Service Station	Regulation under CLM Act not required	-32.39092749	151.9563089
SUFFOLK PARK	BP Service Station	207-209 Broken Head ROAD	Service Station	Regulation under CLM Act not required	-28.68800088	153.6083821

Suburb	SiteName	Address	ContaminationActivityType	ManagementClass	Latitude	Longitude
SUFFOLK PARK	Suffolk Park dip site	Cnr Broken Head Road & Beech DRIVE	Cattle Dip	Regulation under CLM Act not required	-28.6874242	153.6072824
SUMMER HILL	Maurice Dry Cleaners	150 Smith STREET	Other Industry	Under assessment	-33.89191012	151.1372942
SURRY HILLS	Ausgrid Road Reserve	Mary STREET	Other Industry	Regulation under CLM Act not required	-33.88292195	151.2095176
SURRY HILLS	Former Legion Cabs (Trading) Cooperative	81 & 81A (Formerly 69 - 81) Foveaux STREET	Service Station	Regulation under CLM Act not required	-33.88470082	151.2107944
SURRY HILLS	Woolworths Petrol Surry Hills	475 Cleveland STREET	Service Station	Regulation under CLM Act not required	-33.89223271	151.2161434
SUTHERLAND	7-Eleven Service Station	693 Old Princes HIGHWAY	Service Station	Regulation under CLM Act not required	-34.02976735	151.0588789
SUTHERLAND	United Service Station and Sutherland Reservoir	1 to 3 Oxford STREET	Service Station	Contamination currently regulated under CLM Act	-34.029532	151.0579906
SUTTON FOREST	Coles Express Sutton Forest West	Hume HIGHWAY	Service Station	Regulation under CLM Act not required	-34.60808989	150.2250592
SWANSEA	Caltex Service Station	126 Pacific HIGHWAY	Service Station	Regulation under CLM Act not required	-33.08811841	151.6381764
SWANSEA	Swansea 1 - Wastewater Pumping Station	137 and 137a Northcote AVENUE	Other Industry	Regulation under CLM Act not required	-33.09733813	151.6473669
SYDENHAM	SRA Land	117 Railway PARADE	Other Industry	Regulation under CLM Act not required	-33.91560723	151.1656846
SYDENHAM	Sydenham XPT Maintenance Facility	Way STREET	Other Industry	Regulation under CLM Act not required	-33.91698468	151.1614089
SYDNEY	Chifley Tower (basement fuel storage area)	2 Chifley SQUARE	Other Petroleum	Under assessment	-33.8659151	151.2117496
SYDNEY	Eurostar Dry Cleaners	100 Oxford STREET	Chemical Industry	Regulation under CLM Act not required	-33.8792987	151.2156647
SYDNEY	Interpro House (OSP 46581)	447 Kent STREET	Other Petroleum	Regulation under CLM Act not required	-33.87225413	151.204761

Suburb	SiteName	Address	ContaminationActivityType	ManagementClass	Latitude	Longitude
SYDNEY OLYMPIC PARK	Aquatic Centre Carpark Landfill	Shane Gould AVENUE	Landfill	Ongoing maintenance required to manage residual contamination (CLM Act)	-33.85153457	151.0678127
SYDNEY OLYMPIC PARK	Bicentennial Park	Bicentennial DRIVE	Landfill	Ongoing maintenance required to manage residual contamination (CLM Act)	-33.84456248	151.0788116
SYDNEY OLYMPIC PARK	Blaxland Common Landfill	Jamieson STREET	Landfill	Ongoing maintenance required to manage residual contamination (CLM Act)	-33.82638382	151.05972
SYDNEY OLYMPIC PARK	Former Golf Driving Range Landfill	Sarah Durack AVENUE	Landfill	Ongoing maintenance required to manage residual contamination (CLM Act)	-33.85358517	151.0713987
SYDNEY OLYMPIC PARK	Haslams Creek South Area 3	At Kronos Hill, Kevin Coombes AVENUE	Landfill	Contamination formerly regulated under the CLM Act	-33.84113059	151.0602966
SYDNEY OLYMPIC PARK	Kronos Hill Landfill	Kevin Coombes AVENUE	Landfill	Ongoing maintenance required to manage residual contamination (CLM Act)	-33.84014442	151.0649521
SYDNEY OLYMPIC PARK	RMS Western Precinct	14A-14E and 16 Hill ROAD	Other Petroleum	Regulation under CLM Act not required	-33.82239777	151.0758664
SYDNEY OLYMPIC PARK	Wilson Park (Former oil gas plant site)	Newington ROAD	Gasworks	Ongoing maintenance required to manage residual contamination (CLM Act)	-33.82623982	151.0536833
SYDNEY OLYMPIC PARK	Woo-la-ra Landfill	Hill ROAD	Landfill	Ongoing maintenance required to manage residual contamination (CLM Act)	-33.82695807	151.07282
SYLVANIA	Caltex Service Station	61 Port Hacking ROAD	Service Station	Regulation under CLM Act not required	-34.0140089	151.104212
SYLVANIA HEIGHTS	Ampol Service Station (former Caltex) - Sylvania Heights	414-416 Princes HIGHWAY	Service Station	Contamination currently regulated under CLM Act	-34.02361051	151.0895394
TALBINGO	Former grit blasting site	Old Damsite ROAD	Other Industry	Regulation under CLM Act not required	-35.60894551	148.3030165
TALBINGO	Old Town Landfill	Bridle STREET	Landfill	Regulation under CLM Act not required	-35.59018237	148.3041771
TALBINGO	T3 Spoil dump and adjoining river sediments	Off Snowy Mountains HIGHWAY	Landfill	Contamination formerly regulated under the CLM Act	-35.6177268	148.2926158
TALLAWANG	Rail Corridor at Tallawang	Whistons LANE	Other Industry	Under assessment	-32.211846	149.476716

Suburb	SiteName	Address	ContaminationActivityType	ManagementClass	Latitude	Longitude
TAMINDA	Cleanaway Operations Pty Ltd	31 Gunnedah ROAD	Other Industry	Under assessment	-31.09621029	150.9051567
TAMINDA	Cummins South Pacific Pty Ltd	141 Gunnedah ROAD	Other Petroleum	Under assessment	-31.09675	150.89175
TAMINDA	Mobil Depot	9 Hinkler ROAD	Other Petroleum	Regulation under CLM Act not required	-31.09584286	150.9040493
TAMINDA	Taminda Depots and Adjacent Areas	27-29 Gunnedah ROAD	Other Petroleum	Under assessment	-31.09642128	150.9058193
TAMWORTH	Caltex Star Tamworth	21 White STREET	Service Station	Regulation under CLM Act not required	-31.09255137	150.9341709
TAMWORTH	Caltex Tamworth Service Station	109 Gunnedah ROAD	Service Station	Regulation under CLM Act not required	-31.09723226	150.8955299
TAMWORTH	Curlew Crescent	19-29 Curlew CRESCENT	Metal Industry	Regulation under CLM Act not required	-31.06963607	150.9069306
TAMWORTH	Elgas Depot (former gasworks)	115 Marius STREET	Gasworks	Under preliminary investigation order	-31.08546191	150.926437
TAMWORTH	Elovera Former Sheep Dip	730 Ascot Calala ROAD	Cattle Dip	Regulation under CLM Act not required	-31.1801846	150.962897
TAMWORTH	Former Mobil Service Station	373-375 Armidale ROAD	Service Station	Regulation under CLM Act not required	-31.10122679	150.9441341
TAMWORTH	Former Service Station Tamworth	(Cnr Scott Rd) 254-256 Goonoo Goonoo ROAD	Service Station	Regulation under CLM Act not required	-31.1118945	150.9228523
TAMWORTH	Former Service Station, Fitzpatrick Super Fund, Tamworth	210 Goonoo Goonoo ROAD	Service Station	Regulation under CLM Act not required	-31.10613594	150.9234143
TAMWORTH	Gunnedah Road Site	49 GUNNEDAH ROAD	Other Industry	Contamination formerly regulated under the CLM Act	-31.09574904	150.9021583
TAMWORTH	Housing NSW	29 -33 White STREET	Other Petroleum	Regulation under CLM Act not required	-31.0915651	150.9357811
TAMWORTH	Kensell's Mitsubishi	11-14 Kable AVENUE	Other Petroleum	Regulation under CLM Act not required	-31.08921565	150.9273063

Suburb	SiteName	Address	ContaminationActivityType	ManagementClass	Latitude	Longitude
TAMWORTH	Proposed ALDI Store Tamworth	194-196 Peel STREET	Other Industry	Under assessment	-31.08522053	150.9260054
TARAGO	Tarago former Station Masters Cottage	106 Goulburn STREET	Landfill	Under assessment	-35.06938653	149.6521178
TARAGO	Tarago Railway Siding	Goulburn STREET	Other Industry	Contamination currently regulated under CLM Act	-35.0695949	149.6516166
TARCUTTA	Mobil Service Station	(Hume Highway) 32 Sydney STREET	Service Station	Contamination formerly regulated under the CLM Act	-35.2772942	147.73574
TAREE	20 Pitt Street, Taree	20 Pitt STREET	Other Petroleum	Under assessment	-31.903993	152.482102
TAREE	Caltex Service Station	104-106 Commerce STREET	Service Station	Regulation under CLM Act not required	-31.90720519	152.4500926
TAREE	Caltex Taree	12 Pitt STREET	Service Station	Regulation under CLM Act not required	-31.90551738	152.4783334
TAREE	Footpath in front of the former BP service station	53-55 Victoria STREET	Service Station	Regulation under CLM Act not required	-31.91015653	152.4659073
TAREE	Former BP Service Station (Reliance Petroleum)	150 Manning River DRIVE	Service Station	Regulation under CLM Act not required	-31.93842026	152.4682056
TAREE	Former Caltex Depot	44 Stevenson STREET	Other Petroleum	Regulation under CLM Act not required	-31.90563595	152.4640848
TAREE	Former Shell Depot	53-55 Stevenson STREET	Other Petroleum	Regulation under CLM Act not required	-31.90514622	152.4649706
TAREE	United Service Station and Former Mobil Depot	85 Muldoon Street, corner Grey Gum ROAD	Service Station	Regulation under CLM Act not required	-31.89744109	152.4508569
TAREN POINT	Caltex Service Station	114 Taren Point ROAD	Service Station	Regulation under CLM Act not required	-34.02065958	151.1218938
TAREN POINT	Former manufacturing site	46-50 Bay ROAD	Other Industry	Regulation under CLM Act not required	-34.0236184	151.1231649
TAREN POINT	Former Oyster Farm	Part 2R Alexander Avenue and part 98 Woodlands ROAD	Other Industry	Contamination was addressed via the planning process (EP&A Act)	-34.01714802	151.1252694

Suburb	SiteName	Address	ContaminationActivityType	ManagementClass	Latitude	Longitude
TAREN POINT	Former Oyster Farmer	1A Atkinson ROAD	Other Industry	Regulation under CLM Act not required	-34.02081803	151.1283282
TAREN POINT	Mangrove Lane Cycle pathway	Mangrove LANE	Unclassified	Regulation under CLM Act not required	-34.02404025	151.1324783
TAREN POINT	Redevelopment Site	25 Bay ROAD	Landfill	Regulation under CLM Act not required	-34.02119591	151.1274727
TAREN POINT	Shell Coles Express Service Station	99-103 Parraweena ROAD	Service Station	Regulation under CLM Act not required	-34.02630233	151.1200897
TELARAH	ACIRL	5 Junction STREET	Other Industry	Regulation under CLM Act not required	-32.73457183	151.5400128
TELARAH	Former Ausgrid Depot	Green STREET	Other Industry	Regulation under CLM Act not required	-32.7276446	151.5269745
TEMORA	Former Temora Roundhouse	Corner Victoria and Camp STREET	Unclassified	Regulation under CLM Act not required	-34.45074538	147.5295383
TEMORA	Woolworths Caltex Temora	98-100 Hoskins STREET	Service Station	Regulation under CLM Act not required	-34.44324584	147.5318667
TEMPE	Caltex Service Station	775 Princes HIGHWAY	Service Station	Contamination currently regulated under CLM Act	-33.9253681	151.1596532
TEMPE	Former Tempe Tip	South STREET	Landfill	Contamination currently regulated under CLM Act	-33.92558642	151.1667178
TEMPE	Railcorp Site Renwick Street	Renwick STREET	Other Industry	Regulation under CLM Act not required	-33.91997709	151.1576058
TEMPE	Tempe Depot	1a Gannon STREET	Other Petroleum	Regulation under CLM Act not required	-33.92408255	151.1596469
TENTERFIELD	United Tenterfield Service Station	94 Rouse STREET	Service Station	Under assessment	-29.06260969	152.0168305
TERALBA	Lake Macquarie Teralba Sanitary Depot	Griffen ROAD	Landfill	Regulation under CLM Act not required	-32.9372059	151.6214528
TERALBA	Lucky's Scrap Metal Yard	21 Racecourse ROAD	Metal Industry	Contamination currently regulated under CLM Act	-32.946864	151.617113

Suburb	SiteName	Address	ContaminationActivityType	ManagementClass	Latitude	Longitude
TERANIA CREEK	Former Izzards Cattle Tick Dip	Wallace ROAD	Cattle Dip	Contamination formerly regulated under the CLM Act	-28.64999469	153.2788615
THE ENTRANCE NORTH	The Entrance North Beach (Crown Reserve)	25CR Hargraves STREET	Landfill	Under assessment	-33.33770829	151.5050033
THE ROCKS	Dawes Point Park	Hickson ROAD	Other Industry	Regulation under CLM Act not required	-33.85518053	151.2089319
THIRLMERE	Thirlmere Rail Heritage Museum	10 Barbour ROAD	Other Industry	Regulation under CLM Act not required	-34.20689245	150.5693902
THORNLEIGH	Caltex Thornleigh Service Station	192-198 Pennant Hills (Cnr Duffy Ave) ROAD	Service Station	Regulation under CLM Act not required	-33.72660793	151.08364
THORNLEIGH	Coles Express Service Station Thornleigh	188 - 190 Pennant Hills ROAD	Service Station	Regulation under CLM Act not required	-33.72502184	151.0850569
THORNTON	Energy Australia Thornton Pole Yard	55 Weakleys DRIVE	Other Industry	Regulation under CLM Act not required	-32.79973875	151.6374998
TIGHES HILL	Former Ampol Depot	94 Elizabeth STREET	Other Petroleum	Regulation under CLM Act not required	-32.90658137	151.757239
TIGHES HILL	Former Mobil Terminal	110 Elizabeth STREET	Other Petroleum	Contamination formerly regulated under the CLM Act	-32.90600406	151.7586907
TIGHES HILL	Holcim Australia Cement Batching Plant	340 Industrial DRIVE	Other Industry	Regulation under CLM Act not required	-32.90532418	151.7574857
TIGHES HILL	SRA Land	73 Elizabeth STREET	Unclassified	Regulation under CLM Act not required	-32.90795794	151.754631
TOCUMWAL	Former Mobil Depot	250 Murray STREET	Other Petroleum	Regulation under CLM Act not required	-35.79180653	145.5648214
TOCUMWAL	Former Mobil Depot	79-83 Deniliquin ROAD	Other Petroleum	Regulation under CLM Act not required	-35.80914914	145.5585528
TOMAGO	Balcombe Sweat Furnace	26 Laverick AVENUE	Metal Industry	Regulation under CLM Act not required	-32.82557395	151.7056416
TOMAGO	Former Hydromet Site	25 School DRIVE	Metal Industry	Under assessment	-32.8301553	151.7300603

Suburb	SiteName	Address	ContaminationActivityType	ManagementClass	Latitude	Longitude
TOMAGO	RZM Site - Tomago	1877 Pacific HIGHWAY	Other Industry	Regulation under CLM Act not required	-32.81419433	151.6985159
TOMERONG	Log Cabin Service Station (United Petroleum)	D1300 Princes HIGHWAY	Service Station	Regulation under CLM Act not required	-35.01820959	150.5779687
TOONGABBIE	7-Eleven (Former Mobil) Service Station Toongabbie	3 Metella ROAD	Service Station	Regulation under CLM Act not required	-33.78692357	150.9462837
TOORMINA	Caltex Service Station	2 Minorca PLACE	Service Station	Regulation under CLM Act not required	-30.35229568	153.0906606
TORONTO	155B Brighton Avenue, Toronto NSW 2283	155B Brighton AVENUE	Other Industry	Under assessment	-33.0149011	151.5997613
TORONTO	BP Toronto Service Station	132 Cary (Cnr Donnelly Ave) STREET	Service Station	Regulation under CLM Act not required	-33.01144673	151.5937863
TORONTO	Caltex Service Station	147 Cary STREET	Service Station	Regulation under CLM Act not required	-33.01288007	151.5928388
TORONTO	Coles XP (Former Mobil) Toronto Service Station	133 - 137 Cary (Cnr Thorne St) STREET	Service Station	Regulation under CLM Act not required	-33.01187681	151.5930879
TORONTO	Toronto Hotel	74 Victory PARADE	Unclassified	Regulation under CLM Act not required	-33.01214835	151.5958127
TOUKLEY	7-Eleven Australia	287 Main ROAD	Service Station	Regulation under CLM Act not required	-33.26469166	151.5462414
TOUKLEY	Former Shell Toukley Autoport	211 Main ROAD	Service Station	Regulation under CLM Act not required	-33.26383791	151.5386268
TRANGIE	Caltex Service Station	(Mitchell Hwy) 76 Narromine STREET	Service Station	Regulation under CLM Act not required	-32.03234676	147.985164
TUGGERAH	BP Tuggerah	100 Pacific HIGHWAY	Service Station	Regulation under CLM Act not required	-33.30578167	151.4198083
TUMBARUMBA	Former Caltex Depot	150 Albury STREET	Other Petroleum	Regulation under CLM Act not required	-35.77024081	147.9927182
TUMBI UMBI	Former Tumbi Landfill	140 Bellevue ROAD	Landfill	Regulation under CLM Act not required	-33.3993472	151.456471

Suburb	SiteName	Address	ContaminationActivityType	ManagementClass	Latitude	Longitude
TUMUT	CSR Blue Dam	Jepsen AVENUE	Other Industry	Regulation under CLM Act not required	-35.30098337	148.1958308
TUMUT	CSR Railway cutting	Jepsen AVENUE	Unclassified	Regulation under CLM Act not required	-35.30422002	148.1942579
TUMUT	Former Telstra Depot	22-26 Carey STREET	Other Industry	Regulation under CLM Act not required	-35.29873079	148.2191122
TUNCESTER	Asbestos Waste Burial Site	13 Rifle Range ROAD	Other Industry	Contamination currently regulated under CLM Act	-28.79939255	153.2193708
TUROSS HEAD	Tern Inn Restaurant (abandoned UPSS)	2 Trafalgar ROAD	Service Station	Regulation under CLM Act not required	-36.05871059	150.1308443
TURRAMURRA	7-Eleven (former Mobil) Service Station Turramurra	1408 Pacific HIGHWAY	Service Station	Regulation under CLM Act not required	-33.73326389	151.1264194
TURRAMURRA	Woolworths Service Station	1233 Pacific HIGHWAY	Service Station	Regulation under CLM Act not required	-33.73317594	151.1313195
TURRELLA	Tulloch Australia Pty Ltd	61 Turrella STREET	Chemical Industry	Contamination currently regulated under CLM Act	-33.92857213	151.1475387
TWEED HEADS	Former Mobil Quix Service Station	60 MINJUNGBAL DRIVE	Service Station	Contamination formerly regulated under the CLM Act	-28.20143775	153.5445381
TWEED HEADS	Francis Street Road Reserve adjacent to 79-81 Wharf Street, Tweed Heads	79-81 Wharf STREET	Other Petroleum	Regulation under CLM Act not required	-28.17351959	153.542262
TWEED HEADS	Tweed Heads Slipway	8 Terranora TERRACE	Landfill	Under assessment	-28.18052246	153.5416407
TWEED HEADS SOUTH	Coles Express Service Station	Corner Minjungbal Drive and Heffron STREET	Service Station	Regulation under CLM Act not required	-28.19459987	153.5419978
TWEED HEADS SOUTH	Former BP Depot	142 Minjungbal DRIVE	Other Petroleum	Regulation under CLM Act not required	-28.20860702	153.5455932
TWEED HEADS SOUTH	Woolworths Plus Petrol	98-102 Pacific (100 Minjungbal Drive) HIGHWAY	Service Station	Regulation under CLM Act not required	-28.20488521	153.5448675
TWEED HEADS WEST	Caltex Service Station	96 to 98 Kennedy DRIVE	Service Station	Regulation under CLM Act not required	-28.1871486	153.5229866

Suburb	SiteName	Address	ContaminationActivityType	ManagementClass	Latitude	Longitude
TYAGARAH	Tyagarah Airstrip	25 Staceys WAY	Other Petroleum	Regulation under CLM Act not required	-28.59511995	153.546834
ULAN	Ulan Coal Mine	4505 Ulan ROAD	Other Industry	Regulation under CLM Act not required	-32.25620603	149.7558075
ULLADULLA	Caltex Service Station	62A Deering Street, corner Princes HIGHWAY	Service Station	Regulation under CLM Act not required	-35.36276828	150.473578
ULLADULLA	Coles Express Ulladulla	153 Princes HIGHWAY	Service Station	Regulation under CLM Act not required	-35.36288274	150.47272
ULLADULLA	Woolworths Petrol Station	155-157 Princes HIGHWAY	Service Station	Regulation under CLM Act not required	-35.36316263	150.4725668
ULTIMO	Shell Coles Express Service Station	387-429 Wattle STREET	Service Station	Regulation under CLM Act not required	-33.88138825	151.1966791
UNANDERRA	BlueScope Stainless Steel	13 Marley PLACE	Metal Industry	Contamination currently regulated under CLM Act	-34.44959798	150.8571632
UNANDERRA	Caltex Service Station	86-98 Princes HIGHWAY	Service Station	Regulation under CLM Act not required	-34.45414951	150.845165
UNANDERRA	DGL Environmental Pty Ltd	201 Five Islands ROAD	Metal Industry	Under assessment	-34.45384578	150.8552253
UNANDERRA	Endeavour Energy Springhill Field Service Centre	195 Five Island ROAD	Other Industry	Regulation under CLM Act not required	-34.45837706	150.8598825
UNANDERRA	Former Prime Service Station and adjoining lands	41-49 Princes HIGHWAY	Service Station	Contamination formerly regulated under the CLM Act	-34.45056105	150.8490833
UNANDERRA	Unanderra Weekend Detention Centre	34-40 Lady Penryhn DRIVE	Landfill	Regulation under CLM Act not required	-34.4620226	150.8473821
UNANDERRA	Veolia Environmental Services	9 Waynote PLACE	Other Industry	Regulation under CLM Act not required	-34.46042393	150.863232
URALLA	Caltex Service Station	103 Bridge STREET	Service Station	Regulation under CLM Act not required	-30.64524911	151.4934484
URALLA	Phoenix Foundry	44 Duke STREET	Metal Industry	Regulation under CLM Act not required	-30.65093272	151.5004479

Suburb	SiteName	Address	ContaminationActivityType	ManagementClass	Latitude	Longitude
URANQUINTY	Former Caltex Depot Kapooka (Wagga Wagga)	6876 Olympic (Uranquinty Rd) HIGHWAY	Service Station	Regulation under CLM Act not required	-35.15319793	147.3085469
URUNGA	Former Antimony Process plant	Hillside DRIVE	Chemical Industry	Contamination currently regulated under CLM Act	-30.50422942	153.0132011
VALENTINE	BP Express Service Station	855 Macquarie DRIVE	Service Station	Regulation under CLM Act not required	-33.00801109	151.6425806
VALENTINE	Valentine Public School	Tallawalla ROAD	Unclassified	Regulation under CLM Act not required	-33.0091613	151.6423231
VALLA	BP Nambucca Heads (Travel Centre and Truckstop)	2 Corkwood ROAD	Other Industry	Regulation under CLM Act not required	-30.62648768	152.9727148
VILLAWOOD	Ettason Villawood Site	2A Birmingham AVENUE	Chemical Industry	Regulation under CLM Act not required	-33.87877335	150.9827722
VILLAWOOD	Former Defence Site	29 Biloela STREET	Landfill	Regulation under CLM Act not required	-33.88782978	150.9886275
VILLAWOOD	Former Electrical Component Manufacturer	66 Christina ROAD	Other Industry	Ongoing maintenance required to manage residual contamination (CLM Act)	-33.88018315	150.9838773
VILLAWOOD	Former Orica Crop Care	2 Christina ROAD	Chemical Industry	Contamination formerly regulated under the CLM Act	-33.880329	150.9896329
VILLAWOOD	Former Siemens/Westinghouse	49 Miowera ROAD	Other Industry	Contamination formerly regulated under the CLM Act	-33.87641909	150.9836746
VILLAWOOD	Former Toll Site	110A Christina ROAD	Other Industry	Under preliminary investigation order	-33.87919117	150.9812193
VILLAWOOD	PPG Industries	9 Birmingham AVENUE	Chemical Industry	Regulation under CLM Act not required	-33.87800757	150.9887929
VINEYARD	Shell Coles Express Service Station	731 Windsor ROAD	Service Station	Regulation under CLM Act not required	-33.65780463	150.8753245
WAGGA WAGGA	Ashmont Autoport	Cnr Tobruk Street and Bardia STREET	Service Station	Regulation under CLM Act not required	-35.12517373	147.329919
WAGGA WAGGA	BP Wagga Wagga	180 Edward STREET	Service Station	Regulation under CLM Act not required	-35.11850802	147.3639619

Suburb	SiteName	Address	ContaminationActivityType	ManagementClass	Latitude	Longitude
WAGGA WAGGA	Caltex (former Mobil) Service Station	106 Edward STREET	Service Station	Regulation under CLM Act not required	-35.11910909	147.3682364
WAGGA WAGGA	Caltex Service Station	56 - 60 Docker St STREET	Service Station	Regulation under CLM Act not required	-35.11737947	147.3558145
WAGGA WAGGA	Caltex Service Station	170 Fitzmaurice STREET	Service Station	Regulation under CLM Act not required	-35.10289587	147.3679002
WAGGA WAGGA	Coles Express Wagga Wagga	353-355 Edward STREET	Service Station	Regulation under CLM Act not required	-35.11606625	147.3509339
WAGGA WAGGA	Former BP Service Station	31 Bourke STREET	Service Station	Regulation under CLM Act not required	-35.12626628	147.3547199
WAGGA WAGGA	Former Caltex Depot	60 Lake Albert DRIVE	Service Station	Regulation under CLM Act not required	-35.12316794	147.37724
WAGGA WAGGA	Former Caltex Service Station	343 Hammond AVENUE	Service Station	Regulation under CLM Act not required	-35.12420793	147.4157959
WAGGA WAGGA	Former Dry Cleaning Facility	183 Fitzmaurice STREET	Other Industry	Contamination currently regulated under CLM Act	-35.10209987	147.3683852
WAGGA WAGGA	Former Gasworks	54 Charston STREET	Gasworks	Ongoing maintenance required to manage residual contamination (CLM Act)	-35.12262069	147.3482778
WAGGA WAGGA	Former Gasworks	Cnr Tarcutta Street and Cross STREET	Gasworks	Ongoing maintenance required to manage residual contamination (CLM Act)	-35.10871183	147.3737933
WAGGA WAGGA	Former Iron Foundry	212-230 Hammond STREET	Metal Industry	Regulation under CLM Act not required	-35.12605478	147.4045461
WAGGA WAGGA	Former Mobil Depot Wagga Wagga	97-99 Coleman STREET	Other Petroleum	Regulation under CLM Act not required	-35.12173871	147.3576651
WAGGA WAGGA	Former Wiradjuri landfill	Narrung STREET	Landfill	Under assessment	-35.09628532	147.3619535
WAHROONGA	7-Eleven Service Station	1579 Pacific HIGHWAY	Service Station	Regulation under CLM Act not required	-33.71974617	151.1168106
WAHROONGA	Coles Express Wahroonga	1601 Pacific HIGHWAY	Service Station	Regulation under CLM Act not required	-33.71945571	151.1163002

Suburb	SiteName	Address	ContaminationActivityType	ManagementClass	Latitude	Longitude
WAITARA	Caltex Service Station	59-61 Pacific HIGHWAY	Service Station	Regulation under CLM Act not required	-33.71064349	151.1024644
WALGETT	Former Shell Depot	Castlereagh HIGHWAY	Other Petroleum	Regulation under CLM Act not required	-30.00861179	148.1239938
WALLERAWANG	Lidsdale Coal Loading Facility	Main STREET	Other Industry	Regulation under CLM Act not required	-33.39996523	150.0737717
WALLERAWANG	Wallerawang Power Station	1 Main STREET	Other Petroleum	Regulation under CLM Act not required	-33.40339296	150.0855101
WALLSEND	Ausgrid Wallsend Depot	Abbott STREET	Other Industry	Regulation under CLM Act not required	-32.90162796	151.6857267
WALLSEND	Caltex Maryland Service Station Wallsend	41 Minmi ROAD	Service Station	Regulation under CLM Act not required	-32.88967866	151.6619253
WALLSEND	Cnr of Douglas Street and 111 Newcastle Road Wallsend	111 Newcastle ROAD	Metal Industry	Regulation under CLM Act not required	-32.90416617	151.6832227
WALLSEND	Coles Express Wallsend East	15 Thomas STREET	Service Station	Regulation under CLM Act not required	-32.90719444	151.6693426
WALLSEND	OneSteel Recycling	64-80 Sandgate ROAD	Metal Industry	Regulation under CLM Act not required	-32.89425477	151.6799648
WAMBERAL	Caltex Service Station	654 The Entrance ROAD	Service Station	Regulation under CLM Act not required	-33.42338668	151.4375685
WANGI WANGI	Myuna Colliery	Wangi Point ROAD	Other Industry	Regulation under CLM Act not required	-33.06139532	151.5697186
WARATAH	Waratah Area Health	Turton ROAD	Unclassified	Regulation under CLM Act not required	-32.90961233	151.7260867
WARATAH	Waratah former Gasworks	Turton and Georgetown ROADS	Gasworks	Contamination currently regulated under CLM Act	-32.90591166	151.7272715
WARDELL	Nancy's Cattle Dip, Thurgates Lane, Wardell	Thurgates LANE	Cattle Dip	Regulation under CLM Act not required	-28.9540212	153.4274874
WARILLA	Woolworths Petrol Warilla	43 -57 Shellharbour ROAD	Service Station	Regulation under CLM Act not required	-34.5470966	150.863748

Suburb	SiteName	Address	ContaminationActivityType	ManagementClass	Latitude	Longitude
WARKWORTH	Emulsion Plant, Dyno Nobel Asia Pacific Pty Ltd	186 Long Point ROAD	Chemical Industry	Regulation under CLM Act not required	-32.5781708	151.0834387
WARKWORTH	United Colliery	Jerrys Plains ROAD	Other Industry	Regulation under CLM Act not required	-32.5654356	150.9916698
WARNERS BAY	7-Eleven (former Mobil) Service Station	393 Hillsborough ROAD	Service Station	Regulation under CLM Act not required	-32.9659363	151.6543264
WARNERS BAY	Caltex Service Station	55 King STREET	Service Station	Regulation under CLM Act not required	-32.97418806	151.6476184
WARNERS BAY	Historically Filled Land	41-43 Charles STREET	Unclassified	Regulation under CLM Act not required	-32.97340461	151.6464383
WARNERVALE	Former Timber Treatment Plant	Aldenham and Railway ROADS	Other Industry	Contamination formerly regulated under the CLM Act	-33.24732018	151.4469037
WARRAGAMBA	Megarrity's Creek Site	Weir ROAD	Unclassified	Regulation under CLM Act not required	-33.8873146	150.5967305
WARRAGAMBA	Warragamba Dam Viewing Platform	Eighteenth STREET	Unclassified	Regulation under CLM Act not required	-33.88545624	150.6016219
WARRAWONG	Caltex Service Station	75-77 King STREET	Service Station	Regulation under CLM Act not required	-34.49037817	150.888802
WARREN	Caltex Warren Service Station	1 Coonamble ROAD	Service Station	Regulation under CLM Act not required	-31.69508383	147.8405578
WARREN	Former Mobil Warren Depot	16 Dubbo STREET	Other Petroleum	Contamination currently regulated under CLM Act	-31.6943058	147.8314606
WARREN	Former Shell Depot	8 Dubbo STREET	Other Petroleum	Regulation under CLM Act not required	-31.69379262	147.8308088
WARWICK FARM	Warwick Farm Public School	95 Lawrence Hargrave ROAD	Unclassified	Regulation under CLM Act not required	-33.90978695	150.9291852
WATERLOO	22-24 Archibald Avenue	22-24 Archibald AVENUE	Other Petroleum	Regulation under CLM Act not required	-33.90206938	151.2139293
WATERLOO	Divercity Waterloo Blocks C & D and adjacent plaza / park	1, 9, 13, 13A, 13B and 23 Archibald Avenue, 20 Dunkerley Place and 850 Bourke STREET	Other Industry	Regulation under CLM Act not required	-33.90200158	151.2098496

Suburb	SiteName	Address	ContaminationActivityType	ManagementClass	Latitude	Longitude
WATERLOO	Iconic (Former Chubb Factory) Waterloo	830-838 Elizabeth STREET	Other Industry	Regulation under CLM Act not required	-33.90227718	151.2060305
WATERLOO	Lawrence Dry Cleaners	887-893 Bourke STREET	Unclassified	Contamination currently regulated under CLM Act	-33.89897433	151.2101436
WATERLOO	Proposed Construction Site	2 John STREET	Other Industry	Regulation under CLM Act not required	-33.89989686	151.2010324
WATERLOO	Shell Coles Express Service Station	867-877 South Dowling STREET	Service Station	Regulation under CLM Act not required	-33.90179774	151.2143789
WATERLOO	Waverley Woollahra Process Plant	355 Botany ROAD	Other Industry	Regulation under CLM Act not required	-33.9063092	151.2042672
WAUCHOPE	Expressway Spares UST	3 Sancrox ROAD	Other Petroleum	Regulation under CLM Act not required	-31.44163879	152.8231104
WAUCHOPE	Former Shell Depot	56-64 High STREET	Other Petroleum	Regulation under CLM Act not required	-31.45804845	152.7314151
WAUCHOPE	Former Timber Treatment Site	Blackbutt DRIVE	Other Industry	Regulation under CLM Act not required	-31.46575645	152.7228555
WAUCHOPE	Shell Coles Express Service Station	64 High STREET	Service Station	Regulation under CLM Act not required	-31.45764495	152.7315975
WAUCHOPE	Wauchope Public Primary School	2 Waugh STREET	Unclassified	Regulation under CLM Act not required	-31.45602953	152.7295059
WAUCHOPE	Wauchope Service Station	57 High STREET	Service Station	Regulation under CLM Act not required	-31.45737022	152.7305018
WAVERTON	Berry's Bay Woodley's Marina	1 Balls Head DRIVE	Other Industry	Contamination formerly regulated under the POEO Act	-33.84441851	151.1947433
WAVERTON	Oyster Cove AGL	2 King STREET	Gasworks	Ongoing maintenance required to manage residual contamination (CLM Act)	-33.83637995	151.193541
WAVERTON	SRA Land	95 Bay ROAD	Unclassified	Contamination formerly regulated under the CLM Act	-33.83716728	151.1969497
WEE JASPER	Wee Jasper Tavern	6499 Wee Jasper ROAD	Other Industry	Regulation under CLM Act not required	-35.10992483	148.679428

Suburb	SiteName	Address	ContaminationActivityType	ManagementClass	Latitude	Longitude
WELLINGTON	BP Wellington Service Station	35A Maxwell STREET	Service Station	Regulation under CLM Act not required	-32.55835121	148.9447284
WELLINGTON	Former Caltex Service Station	124-128 Lee STREET	Service Station	Regulation under CLM Act not required	-32.55082729	148.9411537
WELLINGTON	J&J Mechanical	1 Warrawee STREET	Gasworks	Under assessment	-32.545836	148.943343
WELLINGTON	Police Citizens Youth Club (PCYC)	69 Gobolon STREET	Gasworks	Under assessment	-32.545646	148.944019
WELLINGTON	The Wash Shed (Laundromat)	67 Gobolon STREET	Gasworks	Under assessment	-32.545529	148.94374
WELLINGTON	Woolworths Petrol Wellington	79 Lee STREET	Service Station	Regulation under CLM Act not required	-32.54874227	148.9408531
WENTWORTH	Caltex - Wentworth	110 Adams STREET	Service Station	Regulation under CLM Act not required	-34.1024927	141.9160539
WENTWORTH FALLS	Bodington Hospital	Bodington DRIVE	Unclassified	Contamination formerly regulated under the CLM Act	-33.73204611	150.3874554
WENTWORTH POINT	Former TNT Express	23 Bennelong PARKWAY	Other Petroleum	Regulation under CLM Act not required	-33.83115118	151.0726636
WENTWORTH POINT	RMS Eastern Precinct	3-7 Burroway ROAD	Other Petroleum	Regulation under CLM Act not required	-33.8233882	151.0815668
WENTWORTHVILLE	Former Workshop	2 Rawson Rd and 8 Barfil CRESCENT	Unclassified	Regulation under CLM Act not required	-33.81568808	150.9671853
WERRINGTON	Caltex Service Station	Cnr Dunheved Rd and Henry Lawson DRIVE	Service Station	Regulation under CLM Act not required	-33.74577725	150.7409877
WERRINGTON	Claremont Meadows Former landfill	Gipps STREET	Landfill	Regulation under CLM Act not required	-33.77341076	150.7557628
WERRINGTON COUNTY	7-Eleven Werrington	Lot 122 Dunheved ROAD	Service Station	Regulation under CLM Act not required	-33.74699408	150.7428609
WEST BALLINA	Caltex Big Prawn Service Station	Pacific HIGHWAY	Service Station	Contamination formerly regulated under the CLM Act	-28.86374913	153.5321482

Suburb	SiteName	Address	ContaminationActivityType	ManagementClass	Latitude	Longitude
WEST GOSFORD	Adcock Memorial Park	Central Coast HIGHWAY	Landfill	Contamination currently regulated under CLM Act	-33.42963075	151.3273331
WEST GOSFORD	Caltex Service Station	283 Manns ROAD	Service Station	Regulation under CLM Act not required	-33.41659727	151.325219
WEST GOSFORD	Caltex Service Station	69-71 Pacific HIGHWAY	Service Station	Regulation under CLM Act not required	-33.42729985	151.3214621
WEST GOSFORD	Caltex Service Station	30a Pacific HIGHWAY	Service Station	Regulation under CLM Act not required	-33.42778813	151.3190581
WEST NOWRA	Endeavour Energy Nowra Field Service Centre	20 Depot ROAD	Other Industry	Regulation under CLM Act not required	-34.88993085	150.5878854
WEST PENNANT HILLS	7-Eleven (former Mobil) Service Station	552 Pennant Hills ROAD	Service Station	Regulation under CLM Act not required	-33.74686545	151.0508067
WEST RYDE	7-Eleven (former Mobil) Service Station	917 Victoria ROAD	Service Station	Regulation under CLM Act not required	-33.80921103	151.0932917
WEST RYDE	JHM Property Development	2A Mellor STREET	Other Industry	Regulation under CLM Act not required	-33.81207534	151.094598
WEST RYDE	Pfizer Australia Pty Ltd	38-42 Wharf ROAD	Chemical Industry	Regulation under CLM Act not required	-33.81021085	151.0693631
WEST RYDE	Reckitt Benckiser	44 Wharf ROAD	Chemical Industry	Regulation under CLM Act not required	-33.81172205	151.0692752
WEST TAMWORTH	Woolworths Petrol	119 Bridge STREET	Service Station	Regulation under CLM Act not required	-31.09358262	150.9167693
WEST WALLSEND	West Wallsend Cemetery	6 Cemetery ROAD	Unclassified	Regulation under CLM Act not required	-32.9025615	151.5701278
WEST WYALONG	Caltex Depot	(Wyalong By-pass Rd) Lot 1-3 Showground ROAD	Service Station	Regulation under CLM Act not required	-33.92580863	147.1978504
WEST WYALONG	Former Mobil Depot	104 Compton ROAD	Other Petroleum	Regulation under CLM Act not required	-33.93449194	147.2147948
WEST WYALONG	Lowes Petroleum (Former BP) Depot West Wyalong	Compton (formerly known as Town Bypass/Railway Road) ROAD	Other Petroleum	Regulation under CLM Act not required	-33.93440247	147.2154596

Suburb	SiteName	Address	ContaminationActivityType	ManagementClass	Latitude	Longitude
WESTON	Illegal Dumping Site	Corner Kline Street & First STREET	Unclassified	Regulation under CLM Act not required	-32.81367986	151.4551507
WETHERILL PARK	BOC Sydney Operations Centre	428-440 Victoria STREET	Chemical Industry	Regulation being finalised	-33.84375988	150.8960027
WETHERILL PARK	Camide Former Landfill	Newton ROAD	Landfill	Regulation under CLM Act not required	-33.83898879	150.8963813
WETHERILL PARK	Cleanaway (Formerly Nationwide Oil) Wetherill Park	6 Davis ROAD	Other Industry	Regulation under CLM Act not required	-33.83770038	150.9045197
WETHERILL PARK	Fairfield Sustainable Resource Centre	Corner Hassall Street and Widemere ROAD	Other Industry	Under assessment	-33.83860329	150.9170013
WETHERILL PARK	Former Fuel Storage Depot	200-212 Cowpasture ROAD	Other Petroleum	Regulation under CLM Act not required	-33.84568871	150.8764012
WETHERILL PARK	Shell Coles Express Service Station	565 Polding STREET	Service Station	Regulation under CLM Act not required	-33.8569731	150.8992804
WETHERILL PARK	Sims Wetherill Park	35-37 Frank STREET	Metal Industry	Regulation under CLM Act not required	-33.84056122	150.9086265
WICKHAM	Caltex Terminal and "Building 33" on offsite adjacent land	156 Hannell Street and 33 Annie STREET	Other Petroleum	Contamination currently regulated under CLM Act	-32.9153413	151.7560062
WICKHAM	Former Factory	57 Annie STREET	Other Industry	Regulation under CLM Act not required	-32.91524827	151.7539893
WICKHAM	Former Warehouse	10 Dangar STREET	Unclassified	Regulation under CLM Act not required	-32.92383206	151.759761
WICKHAM	Fuchs Lubricants Wickham	2 Holland STREET	Other Industry	Contamination currently regulated under CLM Act	-32.9214709	151.7556928
WICKHAM	Railcorp Wickham	50 Railway STREET	Other Industry	Regulation under CLM Act not required	-32.9210433	151.7544687
WILBERFORCE	Former Drum Reconditioners	12-14 Box AVENUE	Other Industry	Contamination formerly regulated under the CLM Act	-33.5453884	150.8587934
WILBERFORCE	Former Solvent Recycling Site	13 Box AVENUE	Chemical Industry	Regulation under CLM Act not required	-33.54557427	150.8577006

Suburb	SiteName	Address	ContaminationActivityType	ManagementClass	Latitude	Longitude
WILEY PARK	Sydney Water Property	1B Hillcrest STREET	Other Industry	Regulation under CLM Act not required	-33.92391634	151.0676256
WILLIAMTOWN	Hunter Land Effluent Pond	38 Cabbage Tree ROAD	Other Industry	Regulation under CLM Act not required	-32.80750069	151.8310107
WILLOUGHBY	Bicentennial Reserve, Flat Rock Gully, Willoughby Leisure Centre	Small STREET	Other Industry	Under assessment	-33.81232124	151.2030744
WILLOUGHBY	BP Willoughby Express Tower	498 Willoughby STREET	Service Station	Contamination currently regulated under POEO Act	-33.81022918	151.199315
WILLOUGHBY	Caltex Service Station	157 Penhur STREET	Service Station	Regulation under CLM Act not required	-33.79793513	151.1981926
WILLOUGHBY	Shell Coles Express Service Station	616-626 Willoughby ROAD	Service Station	Regulation under CLM Act not required	-33.80593769	151.1988559
WILLOUGHBY EAST	Willoughby Bus Depot	Corner Ann Street and Stan STREET	Other Industry	Regulation under CLM Act not required	-33.7982569	151.2038993
WILTON	Condell Park Homestead	(Part Lot 17 DP 270536) Condell Park ROAD	Unclassified	Regulation under CLM Act not required	-34.21910141	150.6837962
WINDANG	Caltex Service Station	244-248 Windang ROAD	Service Station	Regulation under CLM Act not required	-34.5274434	150.8691161
WINDSOR	Former Caltex Service Station	46-52 Macquarie STREET	Service Station	Regulation under CLM Act not required	-33.60783315	150.8213428
WINDSOR	Former Caltex Windsor Depot and Service Station	48-50 Mileham STREET	Service Station	Regulation under CLM Act not required	-33.61538627	150.8157517
WINDSOR	Former Fire Station Windsor	19 Fitzgerald STREET	Other Industry	Under assessment	-33.6064873	150.8199089
WINDSOR	Windsor Zone Substation	56-60 Macquarie STREET	Other Industry	Under assessment	-33.60812428	150.8208856
WINDSOR	Woolworths (former Caltex) Service Station	Cnr Macquarie Street & Baker STREET	Service Station	Regulation under CLM Act not required	-33.60569346	150.8232803
WINGHAM	Bogas Service Station	Cnr Primrose Street and Isabella STREET	Service Station	Regulation under CLM Act not required	-31.86833656	152.3716346

Suburb	SiteName	Address	ContaminationActivityType	ManagementClass	Latitude	Longitude
WINGHAM	Former Caltex Service Station	1036-1038 Wingham ROAD	Service Station	Regulation under CLM Act not required	-31.86236594	152.3805752
WINMALEE	Prime Winmalee Service Station	281 Hawkesbury ROAD	Service Station	Regulation under CLM Act not required	-33.68223276	150.5997203
WIRLINGA	Former Liquid Waste Disposal Facility	704 Riverina ROAD	Unclassified	Regulation under CLM Act not required	-36.07103958	147.0193522
WOLLI CREEK	Former Ausgrid Substation 10061	13 Gertrude STREET	Other Industry	Regulation under CLM Act not required	-33.93364031	151.1543818
WOLLONGONG	Caltex Service Station	9 Flinders STREET	Service Station	Regulation under CLM Act not required	-34.41505616	150.8932515
WOLLONGONG	Former Wollongong Gasworks	120 and 122 Smith STREET	Gasworks	Regulation under CLM Act not required	-34.42030173	150.8906745
WOLLONGONG	Greenhouse Park	Springhill ROAD	Landfill	Contamination currently regulated under CLM Act	-34.44119949	150.8931764
WOLLONGONG	Redevelopment site	33 - 39 Beatson STREET	Other Petroleum	Regulation under CLM Act not required	-34.43196083	150.8976661
WOLLONGONG	Wollongong Harbour Central Spur	Off Endeavour DRIVE	Other Petroleum	Regulation under CLM Act not required	-34.42066879	150.906821
WOLLONGONG	Woolworths Service Station	425 Crown STREET	Service Station	Contamination currently regulated under CLM Act	-34.42637378	150.8799288
WOODBURN	Caltex Service Station	129 River STREET	Service Station	Regulation under CLM Act not required	-29.07206887	153.3409769
WOODBURN	Crown Reserve 88037 Woodburn	Pacific HIGHWAY	Landfill	Regulation under CLM Act not required	-29.06580577	153.3541886
WOOLGOOLGA	Caltex Woolgoolga Service Station	16 Bosworth ROAD	Service Station	Regulation under CLM Act not required	-30.12569561	153.1946006
WOOLGOOLGA	United Petroleum Service Station(1868 Solitary Islands Way)	56 Clarence STREET	Service Station	Contamination currently regulated under CLM Act	-30.11045544	153.1904609
WOOLLAHRA	Caltex Woollahra Service Station	116 Old South Head ROAD	Service Station	Contamination formerly regulated under the CLM Act	-33.88959697	151.2553736

Suburb	SiteName	Address	ContaminationActivityType	ManagementClass	Latitude	Longitude
WOOLLAHRA	Former Service Station	20 Wallis STREET	Service Station	Regulation under CLM Act not required	-33.8901965	151.2372752
WOOLLAHRA	Proposed Jewish Care Centre	7-21 Saber STREET	Unclassified	Regulation under CLM Act not required	-33.8904055	151.2480062
WOOLLOOMOOLOO	Former BP Service Station	2 Dowley STREET	Service Station	Contamination being managed via the planning process (EP&A Act)	-33.86940191	151.2218741
WOLOMIN	Woolomin Gold Rush Store	65 Nundle ROAD	Other Petroleum	Contamination formerly regulated under the CLM Act	-31.30415134	151.149729
WOOLOOWARE	Caltex Service Station	100 Woollooware ROAD	Service Station	Regulation under CLM Act not required	-34.05274635	151.1408413
WOOLOOWARE	Oyster Farm	Captain Cook DRIVE	Other Industry	Regulation under CLM Act not required	-34.03807914	151.1476055
WOONGARRAH	Former Warnervale Landfill	236-264 Hakone ROAD	Landfill	Regulation under CLM Act not required	-33.2376313	151.464362
WOOTTON	Former Chemical Spill Site	11859 Pacific HIGHWAY	Chemical Industry	Regulation under CLM Act not required	-32.28168548	152.3117819
WOY WOY	7-Eleven Service Station	Corner Rawson and Ocean Beach ROADS	Service Station	Regulation under CLM Act not required	-33.49379351	151.3201639
WOY WOY	Austin Butler Memorial Oval	Blackwall ROAD	Landfill	Regulation under CLM Act not required	-33.48672201	151.3283032
WOY WOY	Barry Robertson Holden	231 Blackwall ROAD	Service Station	Regulation under CLM Act not required	-33.49621068	151.3285128
WOY WOY	Bogas Service Station	66 Memorial AVENUE	Service Station	Contamination currently regulated under CLM Act	-33.5069738	151.3315579
WOY WOY	James Browne Oval	Welcome STREET	Landfill	Regulation under CLM Act not required	-33.49720596	151.3242986
WOY WOY	Mobil Former Woy Woy Service Station and adjacent land	177-181 Blackwall ROAD	Service Station	Contamination formerly regulated under the CLM Act	-33.49257884	151.3273559
WOY WOY	Rogers Park	Dunban ROAD	Landfill	Regulation under CLM Act not required	-33.50009693	151.3181347

Suburb	SiteName	Address	ContaminationActivityType	ManagementClass	Latitude	Longitude
WYALONG	Caltex Service Station	50 Neeld (Newell Highway) STREET	Service Station	Regulation under CLM Act not required	-33.92665025	147.2446546
WYOMING	Caltex Service Station Wyoming	465 Pacific HIGHWAY	Service Station	Regulation under CLM Act not required	-33.40945391	151.3499812
WYONG	Caltex Service Station	M1 Pacific (Northbound) MOTORWAY	Service Station	Regulation under CLM Act not required	-33.25641477	151.4024821
WYONG	Caltex Service Station	M1 Pacific (Southbound) MOTORWAY	Service Station	Regulation under CLM Act not required	-33.25330747	151.4053862
WYONG	IXOM Facility	8 Pavitt CRESCENT	Other Industry	Regulation under CLM Act not required	-33.26379108	151.4485113
WYONG	Wyong Bayer/Kemcon	16 Lucca ROAD	Chemical Industry	Contamination currently regulated under POEO Act	-33.26192339	151.4429446
YAGOONA	7-Eleven (former Mobil) Service Station	519 Hume HIGHWAY	Service Station	Regulation under CLM Act not required	-33.90760623	151.0207783
YAGOONA	BP Service Station Potts Hill (Yagoona)	155 Rookwood ROAD	Service Station	Regulation under CLM Act not required	-33.89330525	151.0390969
YAGOONA	Galserv Galvanising Services	117-153 Rookwood ROAD	Metal Industry	Contamination currently regulated under POEO Act	-33.89493085	151.0388013
YAGOONA	Shell Coles Express Service Station	112 Rookwood ROAD	Service Station	Regulation under CLM Act not required	-33.89856213	151.0370458
YAGOONA	Sydney Water Corporation Potts Hill Complex	91 Brunker ROAD	Other Industry	Regulation under CLM Act not required	-33.89887589	151.0289165
YALLAH	Tallawarra Power Station site	Princes HIGHWAY	Unclassified	Ongoing maintenance required to manage residual contamination (CLM Act)	-34.52412143	150.8062159
YAMBA	Caltex Service Station	22 Treelands DRIVE	Service Station	Regulation under CLM Act not required	-29.42701701	153.3279204
YANCO	Former Service Station	14 Main AVENUE	Service Station	Contamination formerly regulated under the CLM Act	-34.60356494	146.4105016
YASS	Caltex Service Station	228 Comur STREET	Service Station	Regulation under CLM Act not required	-34.84440036	148.9140179

Suburb	SiteName	Address	ContaminationActivityType	ManagementClass	Latitude	Longitude
YASS	Caltex Service Station	1715 Yass Valley WAY	Service Station	Regulation under CLM Act not required	-34.80708856	148.8824228
YASS	Former Gasworks	Dutton STREET	Gasworks	Contamination currently regulated under CLM Act	-34.83982614	148.9060029
YASS	Former Mobil Depot Yass and adjacent land	54-58 Laidlaw STREET	Service Station	Ongoing maintenance required to manage residual contamination (CLM Act)	-34.83226934	148.9069512
YASS	Transgrid Depot Yass	Perry STREET	Unclassified	Under assessment	-34.86238341	148.9052809
YENNORA	19 Pine Road, Yennora	Pine ROAD	Metal Industry	Contamination currently regulated under CLM Act	-33.86713232	150.9621172
YENNORA	Former Alcoa Australia Rolled Products Facility - Area 3	1 Kiora CRESCENT	Metal Industry	Regulation under CLM Act not required	-33.86568158	150.9649297
YENNORA	Former Caltex Service Station	137-141 Fairfield STREET	Service Station	Regulation under CLM Act not required	-33.86824768	150.9706137
YENNORA	Former Metal Plant	44 Larra STREET	Metal Industry	Contamination formerly regulated under the CLM Act	-33.86340576	150.9764349
YENNORA	Spicer Axle Australia Manufacturing Facility	205-231 Fairfield ROAD	Other Industry	Regulation under CLM Act not required	-33.85655114	150.9579167
YENNORA	TetraPak Site	6 Foray STREET	Other Industry	Contamination formerly regulated under the CLM Act	-33.8557183	150.9561605
YETHOLME	Yetholme CCA Timber Treatment Plant	351 Eusdale ROAD	Other Industry	Contamination formerly regulated under the CLM Act	-33.45386256	149.8537787
YOUNG	Adjacent to former battery recycler	47 Nasmyth STREET	Metal Industry	Contamination formerly regulated under the CLM Act	-34.31176273	148.3064765
YOUNG	Former battery recycler	45 Nasmyth STREET	Metal Industry	Contamination currently regulated under CLM Act	-34.31201571	148.306772
YOUNG	Former Caltex Depot	95 Lovell STREET	Service Station	Regulation under CLM Act not required	-34.31127119	148.2955092
YOUNG	Former Mobil Depot and Service Station Young	149 Lovell STREET	Service Station	Regulation under CLM Act not required	-34.31024587	148.290424

Suburb	SiteName	Address	ContaminationActivityType	ManagementClass	Latitude	Longitude
YOUNG	Former Shell Depot	166 Nasmyth STREET	Other Petroleum	Regulation under CLM Act not required	-34.31025192	148.2931008
YOUNG	Mobil Depot	186 Nasmyth STREET	Other Petroleum	Contamination currently regulated under CLM Act	-34.30954389	148.2908476
ZETLAND	Energy Australia/ Ausgrid Zetland Depot	122 - 138 Joynton AVENUE	Other Industry	Regulation under CLM Act not required	-33.90883116	151.2101184
ZETLAND	Former Goodrich Control Systems, Zetland	84 - 92 Epsom ROAD	Other Industry	Regulation under CLM Act not required	-33.91025707	151.2078048

APPENDIX E

GROUNDWATER INFORMATION



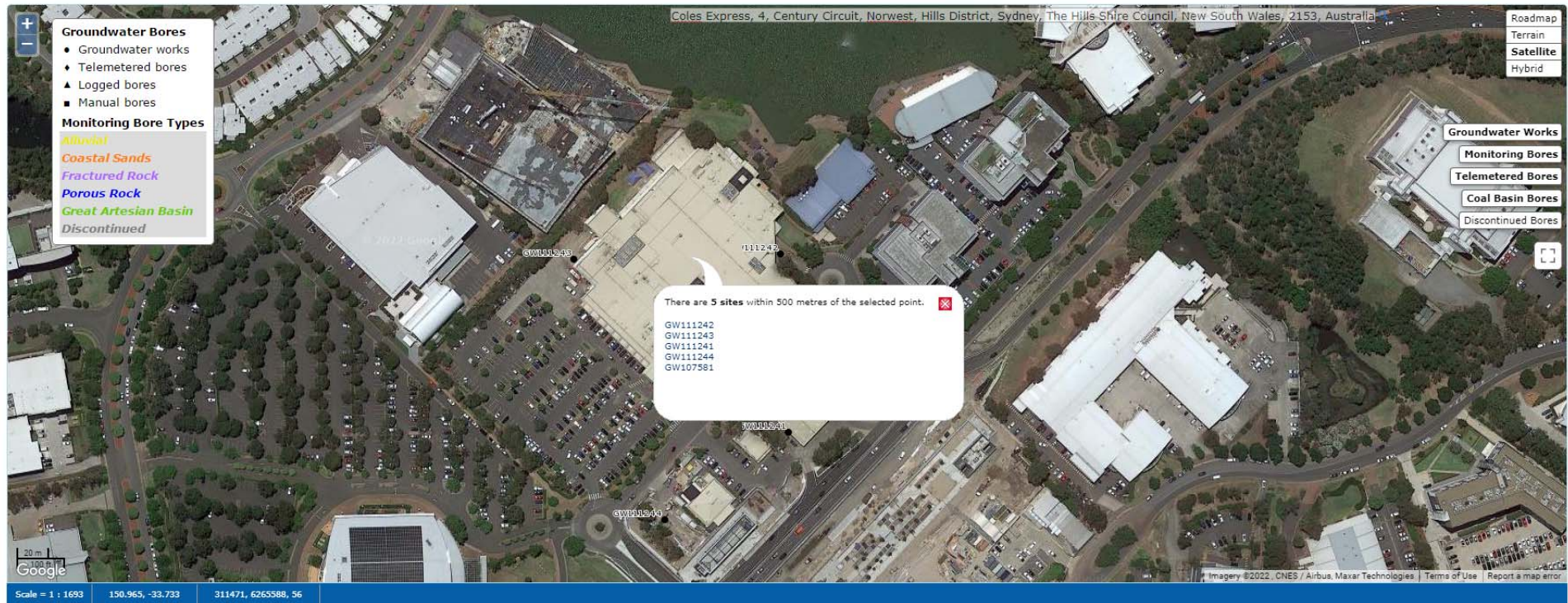
All Groundwater Site Details

ALL GROUNDWATER MAP

All data times are Eastern Standard Time

bookmark this page

Map Info



contact WaterNSW

WaterNSW

Work Summary

GW107581

Licence: 10BL161358

Licence Status: ACTIVE

Authorised Purpose(s): MONITORING BORE
Intended Purpose(s): MONITORING BORE

Work Type: Bore

Work Status:

Construct.Method:

Owner Type:

Commenced Date:
Completion Date: 23/10/2002

Final Depth: 27.48 m
Drilled Depth: 27.48 m

Contractor Name: JEFFERY & KATAUSKAS PTY LTD

Driller: Yoon Fook Chin

Assistant Driller:

Property: BROOKHOLLOW AVE BAULKHAM
HILLS NSW
GWMA: -
GW Zone: -

Standing Water Level
(m):
Salinity Description:
Yield (L/s):

Site Details

Site Chosen By:

County
Form A: CUMBERLAND
Licensed: CUMBERLAND

Parish
CASTLE HI
CASTLE HILL

Cadastre
5 285227
Whole Lot
101//1181138

Region: 10 - Sydney South Coast

River Basin: - Unknown
Area/District:

CMA Map:

Grid Zone:

Scale:

Elevation: 0.00 m (A.H.D.)
Elevation Source: Unknown

Northing: 6265369.000
Easting: 311379.000

Latitude: 33°44'05.8"S
Longitude: 150°57'50.3"E

GS Map: -

MGA Zone: 56

Coordinate Source: Unknown

Construction

Negative depths indicate Above Ground Level; C-Cemented; SL-Slot Length; A-Aperture; GS-Grain Size; Q-Quantity; PL-Placement of Gravel Pack; PC-Pressure Cemented; S-Sump; CE-Centralisers

Hole	Pipe	Component	Type	From (m)	To (m)	Outside Diameter (mm)	Inside Diameter (mm)	Interval	Details
1		Hole	Hole	0.00	27.48	70			Unknown
1	1	Casing	P.V.C.	0.00	27.48	50			Seated on Bottom, Glued
1	1	Opening	Slots - Horizontal	0.00	27.48	50		0	PVC, SL: 0.5mm

Drillers Log

From (m)	To (m)	Thickness (m)	Drillers Description	Geological Material	Comments
0.00	3.90	3.90	SILTY SANDY CLAY	Invalid Code	
3.90	18.34	14.44	SHALE	Shale	
18.34	27.48	9.14	SANDSTONE	Sandstone	

***** End of GW107581 *****

Warning To Clients: This raw data has been supplied to the WaterNSW by drillers, licensees and other sources. WaterNSW does not verify the accuracy of this data. The data is presented for use by you at your own risk. You should consider verifying this data before relying on it. Professional hydrogeological advice should be sought in interpreting and using this data.

WaterNSW

Work Summary

GW111241

Licence:

Licence Status:

Authorised Purpose(s):

Intended Purpose(s): MONITORING BORE

Work Type: Bore

Work Status: Equipped

Construct.Method:

Owner Type: Private

Commenced Date:

Completion Date: 17/04/2007

Final Depth: 8.00 m

Drilled Depth: 8.00 m

Contractor Name: HLA ENVIROSCIENCES

Driller: Unknown Unknown

Assistant Driller:

Property:

Standing Water Level
(m):

GWMA:

Salinity Description:

GW Zone:

Yield (L/s):

Site Details

Site Chosen By:

County
Form A: CUMBERLAND
Licensed:

Parish
CASTLE HI

Cadastre
5072//878258

Region: 10 - Sydney South Coast

CMA Map:

River Basin: - Unknown

Grid Zone:

Scale:

Area/District:

Elevation: 0.00 m (A.H.D.)

Elevation Source: Unknown

Northing: 6265508.000

Easting: 311326.000

Latitude: 33°44'01.3"S

Longitude: 150°57'48.3"E

GS Map: -

MGA Zone: 56

Coordinate Source: Unknown

Construction

Negative depths indicate Above Ground Level; C-Cemented; SL-Slot Length; A-Aperture; GS-Grain Size; Q-Quantity; PL-Placement of Gravel Pack; PC-Pressure Cemented; S-Sump; CE-Centralisers

Hole	Pipe	Component	Type	From (m)	To (m)	Outside Diameter (mm)	Inside Diameter (mm)	Interval	Details
1		Hole	Hole	0.00	8.00	0			(Unknown)
1		Annulus	Waterworn/Rounded	0.00	8.00				Graded
1	1	Casing	Pvc Class 18	0.00	2.00	50			
1	1	Opening	Screen	2.00	3.00	50		0	PVC Class 18

Drillers Log

From (m)	To (m)	Thickness (m)	Drillers Description	Geological Material	Comments
0.00	0.30	0.30	FILL, GRASS AND GARDEN	Fill	
0.30	0.40	0.10	SANDY GRAVEL, FILL, VERY LOOSE, DRY	Gravel	
0.40	1.10	0.70	GRAVEL, SANDY, SILTY, VERY LOOSE, IRONSTONE, SHALE	Gravel	
1.10	2.90	1.80	SHALE, CLAYEY GRAVELLY, SLIGHTLY MOIST	Shale	
2.90	6.30	3.40	SHALE WEATHERED, LOOSE, DRY, LOW PLASTICITY	Shale	
6.30	8.00	1.70	SHALE, MOIST, L/PLASTICITY, BROWN/GREY	Shale	

***** End of GW111241 *****

Warning To Clients: This raw data has been supplied to the WaterNSW by drillers, licensees and other sources. WaterNSW does not verify the accuracy of this data. The data is presented for use by you at your own risk. You should consider verifying this data before relying on it. Professional hydrogeological advice should be sought in interpreting and using this data.

WaterNSW

Work Summary

GW111242

Licence:

Licence Status:

Authorised Purpose(s):

Intended Purpose(s): MONITORING BORE

Work Type: Bore

Work Status: Equipped

Construct.Method:

Owner Type: Private

Commenced Date:

Completion Date: 17/04/2007

Final Depth: 8.30 m

Drilled Depth: 8.30 m

Contractor Name: HLA ENVIROSCIENCES

Driller: Unknown Unknown

Assistant Driller:

Property:

Standing Water Level
(m):

GWMA:

Salinity Description:

GW Zone:

Yield (L/s):

Site Details

Site Chosen By:

County
Form A: CUMBERLAND
Licensed:

Parish
CASTLE HI

Cadastre
5072//878258

Region: 10 - Sydney South Coast

CMA Map:

River Basin: - Unknown

Grid Zone:

Scale:

Area/District:

Elevation: 0.00 m (A.H.D.)

Northing: 6265608.000

Latitude: 33°43'58.1"S

Elevation Source: Unknown

Easting: 311319.000

Longitude: 150°57'48.1"E

GS Map: -

MGA Zone: 56

Coordinate Source: Unknown

Construction

Negative depths indicate Above Ground Level; C-Cemented; SL-Slot Length; A-Aperture; GS-Grain Size; Q-Quantity; PL-Placement of Gravel Pack; PC-Pressure Cemented; S-Sump; CE-Centralisers

Hole	Pipe	Component	Type	From (m)	To (m)	Outside Diameter (mm)	Inside Diameter (mm)	Interval	Details
1		Hole	Hole	0.00	8.00	0			(Unknown)
1		Annulus	Waterworn/Rounded	0.00	8.00				Graded
1	1	Casing	Pvc Class 18	0.00	2.00	50			
1	1	Opening	Screen	2.00	3.00	50		0	PVC Class 18

Drillers Log

From (m)	To (m)	Thickness (m)	Drillers Description	Geological Material	Comments
0.00	0.30	0.30	CONCRETE	Fill	
0.30	1.40	1.10	GRAVEL,SILTY,SANDY,BLUE METAL PEBBLES	Gravel	
1.40	2.60	1.20	CLAY GRAVELLY,STIFF,CONTAINS SHALE	Clay	
2.60	3.50	0.90	CLAY GRAVELLY,VERY STIFF,DRY,CONTAINS SHALE	Clay	
3.50	6.20	2.70	SHALE,WEATHERED SHALE,DRY,LOW PLASTICITY	Shale	
6.20	8.30	2.10	SHALE,SLIGHTLY MOIST,DARK BROWN,GREY/BLACK	Shale	

***** End of GW111242 *****

Warning To Clients: This raw data has been supplied to the WaterNSW by drillers, licensees and other sources. WaterNSW does not verify the accuracy of this data. The data is presented for use by you at your own risk. You should consider verifying this data before relying on it. Professional hydrogeological advice should be sought in interpreting and using this data.

WaterNSW

Work Summary

GW111243

Licence:

Licence Status:

Authorised Purpose(s):

Intended Purpose(s): MONITORING BORE

Work Type: Bore

Work Status: Equipped

Construct.Method:

Owner Type: Private

Commenced Date:

Completion Date: 16/04/2007

Final Depth: 8.40 m

Drilled Depth: 8.40 m

Contractor Name: HLA ENVIROSCIENCES

Driller: Unknown Unknown

Assistant Driller:

Property:

Standing Water Level
(m):

GWMA:

Salinity Description:

GW Zone:

Yield (L/s):

Site Details

Site Chosen By:

County
Form A: CUMBERLAND
Licensed:

Parish
CASTLE HI

Cadastre
5072/878258

Region: 10 - Sydney South Coast

CMA Map:

River Basin: - Unknown
Area/District:

Grid Zone:

Scale:

Elevation: 0.00 m (A.H.D.)
Elevation Source: Unknown

Northing: 6265603.000
Easting: 311203.000

Latitude: 33°43'58.1"S
Longitude: 150°57'43.6"E

GS Map: -

MGA Zone: 56

Coordinate Source: Unknown

Construction

Negative depths indicate Above Ground Level; C-Cemented; SL-Slot Length; A-Aperture; GS-Grain Size; Q-Quantity; PL-Placement of Gravel Pack; PC-Pressure Cemented; S-Sump; CE-Centralisers

Hole	Pipe	Component	Type	From (m)	To (m)	Outside Diameter (mm)	Inside Diameter (mm)	Interval	Details
1		Hole	Hole	0.00	8.40	0			Unknown
1		Annulus	Waterworn/Rounded	0.00	8.40				Graded
1	1	Casing	Pvc Class 18	0.00	6.50	50			
1	1	Opening	Screen	6.50	8.40	50		0	PVC Class 18

Drillers Log

From (m)	To (m)	Thickness (m)	Drillers Description	Geological Material	Comments
0.00	0.20	0.20	CONCRETE	Fill	
0.20	1.20	1.00	CLAY,FILL,SLIGHTLY MOIST,CONTAINS SAND	Clay	
1.20	1.80	0.60	CLAY,MEDIUM STIFF,BROWN/RED,CONTAINS SHALE	Clay	
1.80	2.40	0.60	CLAY VERY STIFF,MOIST,SOME SHALE	Clay	
2.40	6.50	4.10	CLAY VERY STIFF,DRY,HIGH PLASTICITY,SOME IRONSTONE	Clay	
6.50	8.40	1.90	SHALE,DRY,SLIGHTLY MOIST,DARK GREY	Shale	

***** End of GW111243 *****

Warning To Clients: This raw data has been supplied to the WaterNSW by drillers, licensees and other sources. WaterNSW does not verify the accuracy of this data. The data is presented for use by you at your own risk. You should consider verifying this data before relying on it. Professional hydrogeological advice should be sought in interpreting and using this data.

WaterNSW

Work Summary

GW111244

Licence:

Licence Status:

Authorised Purpose(s):

Intended Purpose(s): MONITORING BORE

Work Type: Bore

Work Status: Equipped

Construct.Method:

Owner Type: Private

Commenced Date:

Completion Date: 16/04/2007

Final Depth: 8.10 m

Drilled Depth: 8.10 m

Contractor Name: HLA ENVIROSCIENCES

Driller: Unknown Unknown

Assistant Driller:

Property:

Standing Water Level
(m):

GWMA:

Salinity Description:

GW Zone:

Yield (L/s):

Site Details

Site Chosen By:

County
Form A: CUMBERLAND
Licensed:

Parish
CASTLE HI

Cadastre
5072//878258

Region: 10 - Sydney South Coast

CMA Map:

River Basin: - Unknown

Grid Zone:

Scale:

Area/District:

Elevation: 0.00 m (A.H.D.)

Northing: 6265458.000

Latitude: 33°44'02.9"S

Elevation Source: Unknown

Easting: 311257.000

Longitude: 150°57'45.6"E

GS Map: -

MGA Zone: 56

Coordinate Source: Unknown

Construction

Negative depths indicate Above Ground Level; C-Cemented; SL-Slot Length; A-Aperture; GS-Grain Size; Q-Quantity; PL-Placement of Gravel Pack; PC-Pressure Cemented; S-Sump; CE-Centralisers

Hole	Pipe	Component	Type	From (m)	To (m)	Outside Diameter (mm)	Inside Diameter (mm)	Interval	Details
1		Hole	Hole	0.00	8.10	0			(Unknown)
1		Annulus	Waterworn/Rounded	0.00	8.10				Graded
1	1	Casing	Pvc Class 18	0.00	5.50	50			
1	1	Opening	Screen	5.50	8.10	50		0	PVC Class 18

Drillers Log

From (m)	To (m)	Thickness (m)	Drillers Description	Geological Material	Comments
0.00	0.20	0.20	CONCRETE	Fill	
0.20	1.50	1.30	GRAVELLY CLAYEY SAND,VERYLOOSE,GREY BLACK	Sand	
1.50	2.50	1.00	CLAYEY GRAVELLY SHALE,BROWN /GREY/RED/ORANGE	Shale	
2.50	3.40	0.90	GRAVELLY CLAYEY,M/STIFF,CLAY AND IRONSTONE	Clay	
3.40	3.90	0.50	CLAY,STIFF,MOIST,LITTLE SHALE	Clay	
3.90	4.70	0.80	SHALE WEATHERED,STIFF,DRY,GREY ORANGE MOTTLED	Shale	
4.70	5.50	0.80	CLAY,VERY	Clay	


			STIFF, DRY, H/PLASTICITY, SHALE/IRONSTONE		
5.50	8.10	2.60	SHALE, V/SOFT, DRY, L/PLASTICITY, GREY, SHALE STONE	Shale	

*** End of GW111244 ***

Warning To Clients: This raw data has been supplied to the WaterNSW by drillers, licensees and other sources. WaterNSW does not verify the accuracy of this data. The data is presented for use by you at your own risk. You should consider verifying this data before relying on it. Professional hydrogeological advice should be sought in interpreting and using this data.

APPENDIX F

UNEXPECTED FINDS MANAGEMENT PROTOCOL



GEOTECHNIQUE[®]
PTY LTD

ABN 64 002 841 063



UNEXPECTED FINDS MANAGEMENT PROTOCOL

LOT 2 IN DP1213272 AND LOT 50 IN DP1008602 4 AND 6 CENTURY CIRCUIT, NORWEST

In the event that unexpected finds and/or suspect materials (identified by unusual staining, odour, discolouration or inclusions such as building rubble, asbestos sheeting/pieces/pipes, ash material, imported fill, etc.) are encountered during future earthworks/site preparation or in between sampling locations, the following actions are to be undertaken.

Management of unexpected finds and/or suspect materials

If unexpected finds and/or suspect materials are encountered:

- Works are to be ceased.
- An environmental consultant is to be engaged to take appropriate sampling and testing of contaminants of potential concern at a nominated rate in accordance with current NSW EPA guidelines.
- If contamination is identified, the contaminated materials must be disposed of at an EPA licensed landfill facility with an appropriate waste classification.

Management of bonded asbestos containing material (ACM)

If ACM is encountered, the following measures are to be implemented:

- Engage a Class B licensed bonded asbestos contractor.
- Removal of the asbestos waste must be carried out in accordance with the requirements of the regulators, such as SafeWork NSW and NSW EPA.
- Competent personnel or a SafeWork NSW Licensed Asbestos Assessor or a Professional Hygienist should be engaged to provide a clearance certificate.

Management of friable asbestos within the soil

It is recommended that the following measures are implemented if friable asbestos is encountered:

- Engage a Class A licensed contractor for friable asbestos
- Removal of the asbestos waste must be carried out in accordance with the requirements of the regulators, such as SafeWork NSW and NSW EPA
- A SafeWork NSW Licensed Asbestos Assessor or a Professional Hygienist must be engaged to provide a clearance certificate

APPENDIX G

ENVIRONMENTAL NOTE

IMPORTANT INFORMATION REGARDING YOUR ENVIRONMENTAL SITE ASSESSMENT

These notes have been prepared by Geotechnique Pty Ltd, using guidelines prepared by the ASFE (Associated Soil and Foundation Engineers). The notes are offered to assist in the interpretation of your environmental site assessment report.

REASONS FOR AN ENVIRONMENTAL ASSESSMENT

Environmental site assessments are typically, though not exclusively, performed in the following circumstances:

- As a pre-acquisition assessment on behalf of either a purchaser or a vendor, when a property is to be sold
- As a pre-development assessment, when a property or area of land is to be redeveloped, or the land use has changed e.g. from a factory to a residential subdivision
- As a pre-development assessment of greenfield sites, to establish baseline conditions and assess environmental, geological and hydrological constraints to the development of e.g. a landfill
- As an audit of the environmental effects of previous and present site usage

Each circumstance requires a specific approach to the assessment of soil and groundwater contamination. In all cases the objective is to identify and if possible quantify the risks that unrecognised contamination poses to the ongoing proposed activity. Such risks may be both financial (clean-up costs or limitations in site use) and physical (health risks to site users or the public).

ENVIRONMENTAL SITE ASSESSMENT LIMITATIONS

Although information provided by an environmental site assessment can reduce exposure to the risk of the presence of contamination, no environmental site assessment can eliminate the risk. Even a rigorous professional assessment may not detect all contamination within a site. Contaminants may be present in areas that were not surveyed or sampled, or may migrate to areas which did not show signs of contamination when sampled. Contaminant analysis cannot possibly cover every type of contaminant that may occur; only the most likely contaminants are screened.

AN ENVIRONMENTAL SITE ASSESSMENT REPORT IS BASED ON A UNIQUE SET OF PROJECT SPECIFIC FACTORS

In the following events and in order to avoid cost problems, you should ask your consultant to assess any changes in the conclusion and recommendations made in the assessment:

- When the nature of the proposed development is changed e.g. if a residential development is proposed, rather than a commercial development
- When the size or configuration of the proposed development is altered e.g. if a basement is added
- When the location or orientation of the proposed structure is modified
- When there is a change of land ownership, or
- For application to an adjacent site

ENVIRONMENTAL SITE ASSESSMENT FINDINGS ARE PROFESSIONAL ESTIMATES

Site assessment identifies actual sub-surface conditions only at those points where samples are taken, when they are taken. Data obtained from the sampling and subsequent laboratory analyses are interpreted by geologists, engineers or scientists and opinions are drawn about the overall sub-surface conditions, the nature and extent of contamination, the likely impact on any proposed development and appropriate remediation measures. Actual conditions may differ from those inferred, because no professional, no matter how qualified and no sub-surface exploration program, no matter how comprehensive, can reveal what is hidden by earth, rock and time. The actual interface between materials may be far more gradual or abrupt than an assessment indicates. Actual conditions in areas not sampled may differ from predictions. Nothing can be done to prevent the unanticipated, however, steps can be taken to help minimise the impact. For this reason site owners should retain the services of their consultants throughout the development stages of the project in order to identify variances, conduct additional tests that may be necessary and to recommend solutions to problems encountered on site.

Soil and groundwater contamination is a field in which legislation and interpretation of legislation by government departments is changing rapidly. Whilst every attempt is made by Geotechnique Pty Ltd to be familiar with current policy, our interpretation of the investigation findings should not be taken to be that of the relevant authority. When approval from a statutory authority is required for a project, approval should be directly sought.

STABILITY OF SUB-SURFACE CONDITIONS

Sub-surface conditions can change by natural processes and site activities. As an environmental site assessment is based on conditions existing at the time of the investigation, project decisions should not be based on environmental site assessment data that may have been affected by time. The consultant should be requested to advise if additional tests are required.

ENVIRONMENTAL SITE ASSESSMENTS ARE PERFORMED FOR SPECIFIC PURPOSES AND CLIENTS

Environmental site assessments are prepared in response to a specific scope of work required to meet the specific needs of specific individuals e.g. an assessment prepared for a consulting civil engineer may not be adequate to a construction contractor or another consulting civil engineer.

An assessment should not be used by other persons for any purpose or by the client for a different purpose. No individual, other than the client, should apply an assessment, even for its intended purpose, without first conferring with the consultant. No person should apply an assessment for any purpose other than that originally contemplated, without first conferring with the consultant.

MISINTERPRETATION OF ENVIRONMENTAL SITE ASSESSMENTS

Costly problems can occur when design professionals develop plans based on misinterpretation of an environmental site assessment. In order to minimise problems, the environmental consultant should be retained to work with appropriate design professionals, to explain relevant findings and to review the adequacy of plans and specifications relative to contamination issues.

LOGS SHOULD NOT BE SEPARATED FROM THE REPORT

Borehole and test pit logs are prepared by environmental scientists, engineers or geologists, based upon interpretation of field conditions and laboratory evaluation of field samples. Logs are normally provided in our reports and these would not be redrawn for inclusion in site remediation or other design drawings, as subtle but significant drafting errors or omissions may occur in the transfer process. Photographic reproduction can eliminate this problem, however, contractors can still misinterpret the logs during bid preparation if separated from the text of the assessment. Should this occur, delays and disputes, or unanticipated costs may result.

To reduce the likelihood of borehole and test pit log misinterpretation, the complete assessment should be available to persons or organisations involved in the project, such as contractors, for their use. Denial of such access and disclaiming responsibility for the accuracy of sub-surface information does not insulate an owner from the attendant liability. It is critical that the site owner provides all available site information to persons and organisations, such as contractors.

READ RESPONSIBILITY CLAUSES CLOSELY

An environmental site assessment is based extensively on judgement and opinion; therefore, it is necessarily less exact than other disciplines. This situation has resulted in wholly unwarranted claims being lodged against consultants. In order to aid in prevention of this problem, model clauses have been developed for use in written transmittals. These are definitive clauses, designed to indicate consultant responsibility. Their use helps all parties involved recognise individual responsibilities and formulate appropriate action. Some of these definitive clauses are likely to appear in the environmental site assessment and you are encouraged to read them closely. Your consultant will be happy to give full and frank answers to any questions you may have.